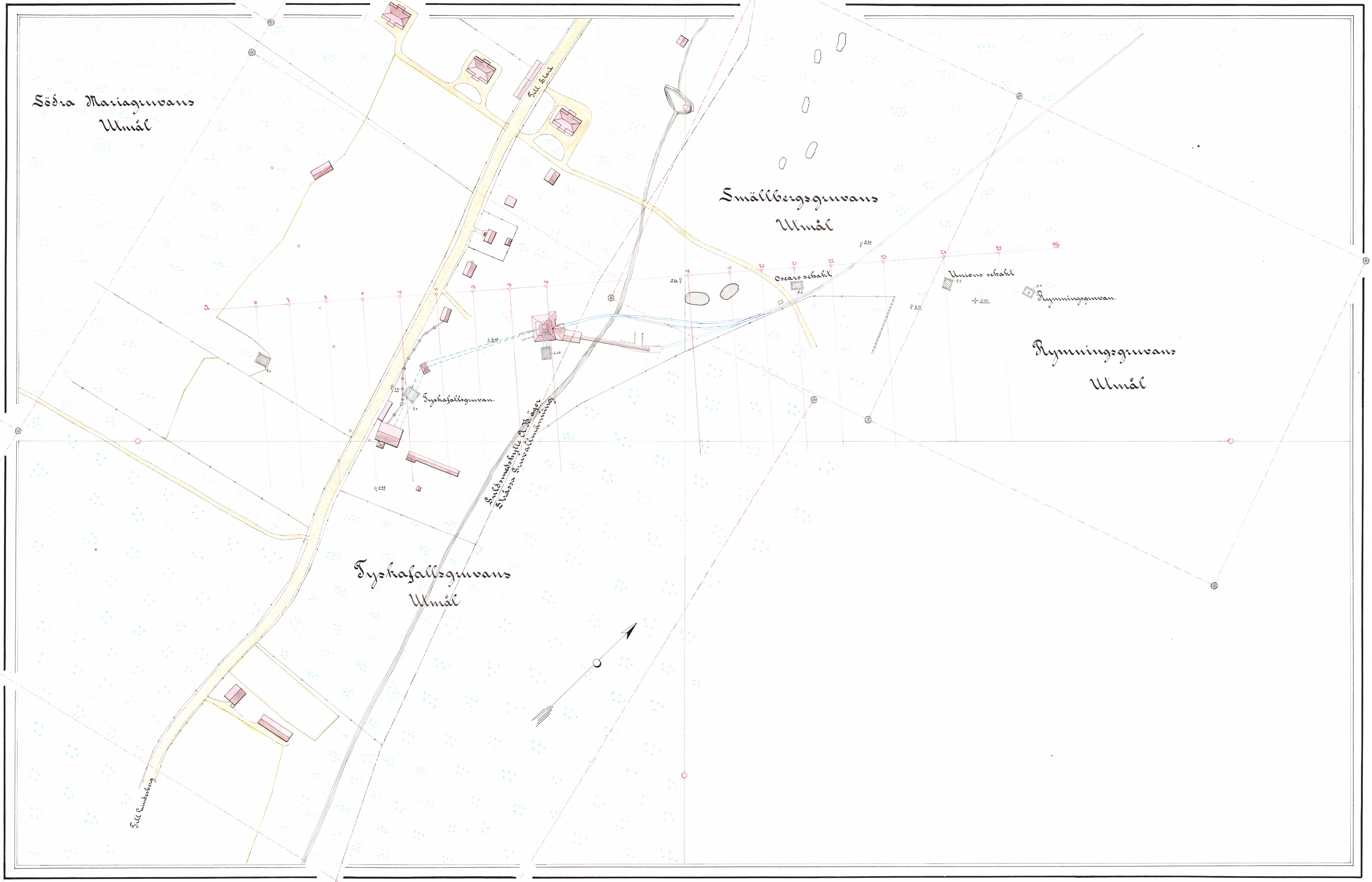


Karta
över
Tyskafalls
och
Smällbergs Gruvor

703^{VI}96-C

Kompletteringsmätning till denna karta

För tiden		Värkstället a u	Följakt på denna karta	
från och med	till och med		av a u	den
	19 ¹⁹ / ₉ 19	Tore Zachrisson	Sten. J. Berglund	19 ¹⁵ / ₇ 21
19 ¹⁹ / ₉ 19	19 ²³ / ₂ 24	Fred. Nyberg	Sten. J. Berglund	19 ¹⁹ / ₆ 25
19 ²³ / ₂ 24	19 ²⁶ / ₇ 28	Fred. Nyberg	Björnstråket	19 ⁵ / ₃ 39
19 ²⁶ / ₇ 28	19 ²⁸ / ₁₁ 41	J. A. Johansson	Björnstråket	19 ¹⁰ / ₃ 42
19 ²⁸ / ₁₁ 41	19 ³² / ₁₂ 43	Class Lundqvist	Lennart Noring	19 ¹⁸ / ₁ 45
19 ³² / ₁₂ 43	19 ³⁴ / ₄ 46	Sigurd Paulsson	Åhällöggen	19 ²⁰ / ₇ 46



Södra Mariagruvans
Utmål

Smällbergsgruvans
Utmål

Rymningsgruvans
Utmål

Tyskafallsgruvans
Utmål

Svenskeshytte och ägget
Sjönsa Svavelmalmning

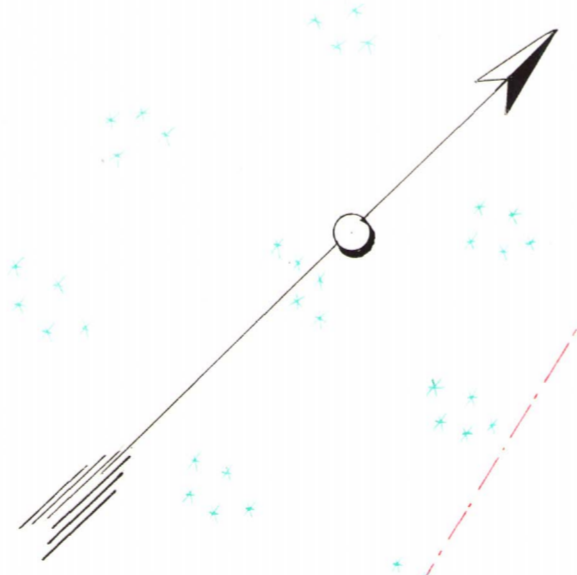
Sjö Randberg


Oscars sebahl


Unions sebahl

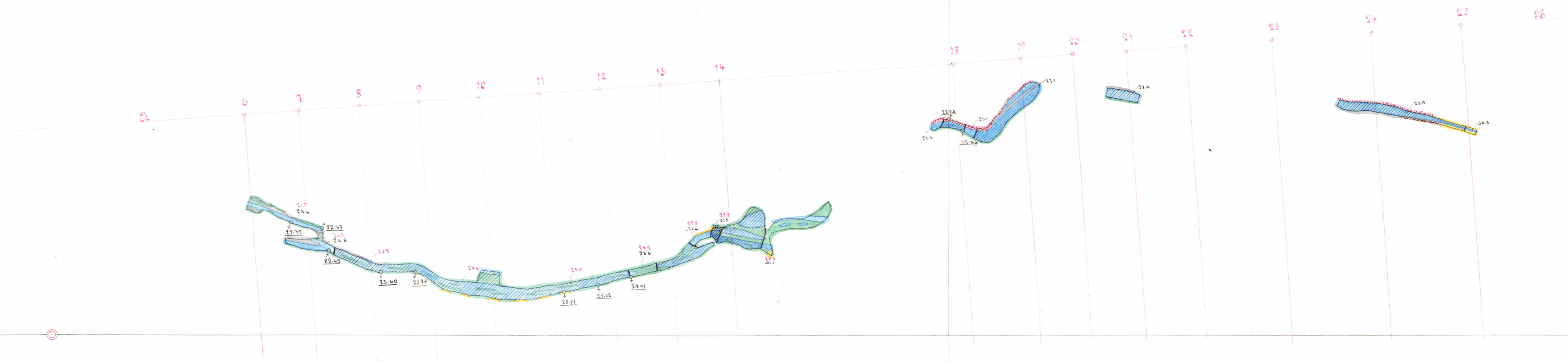
Rymningsgruvan

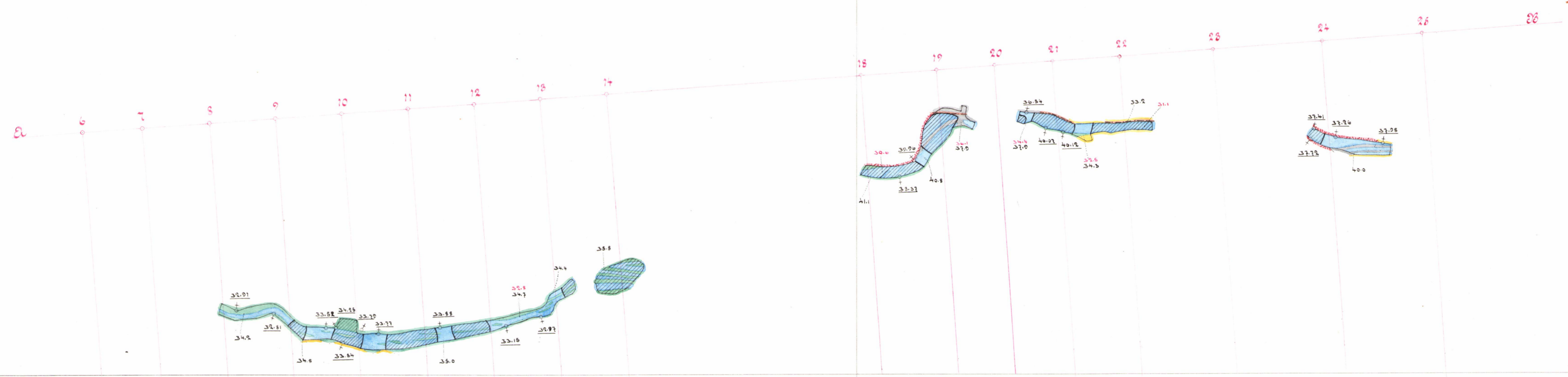
Tyskafallsgruvan

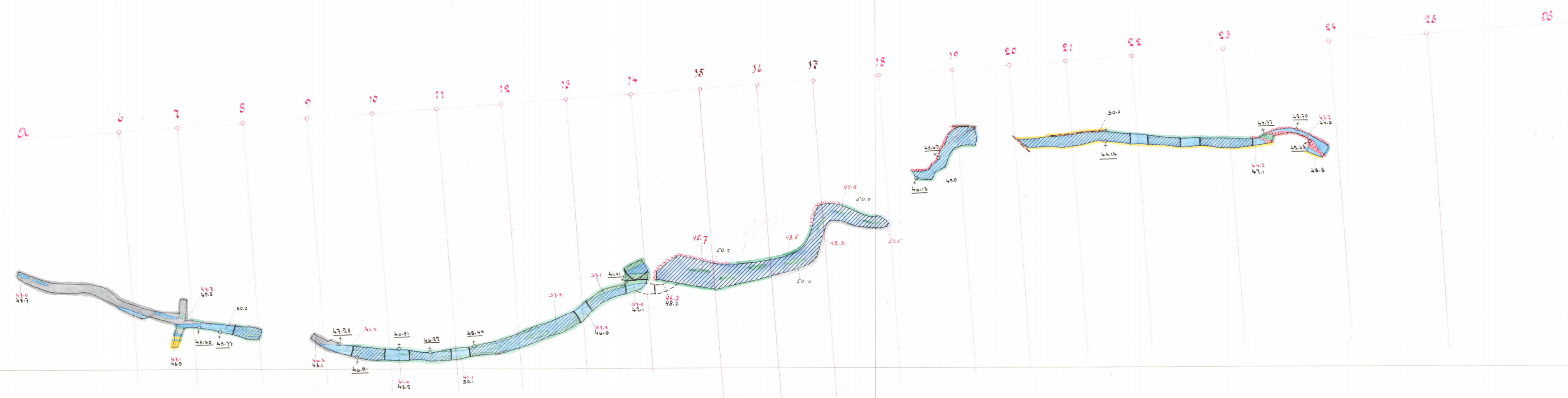


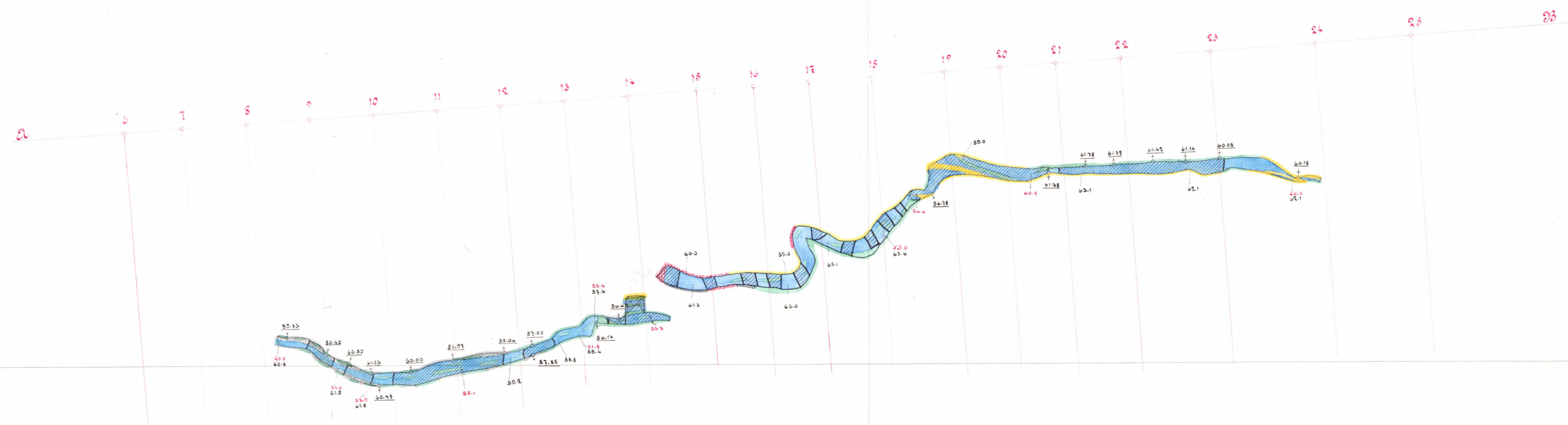


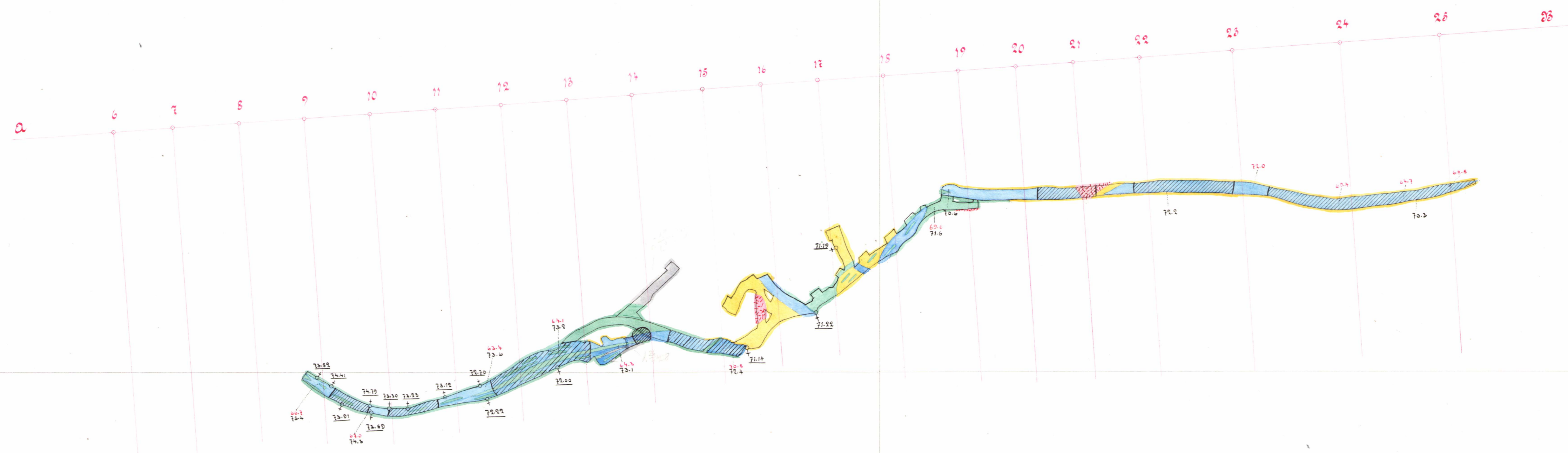


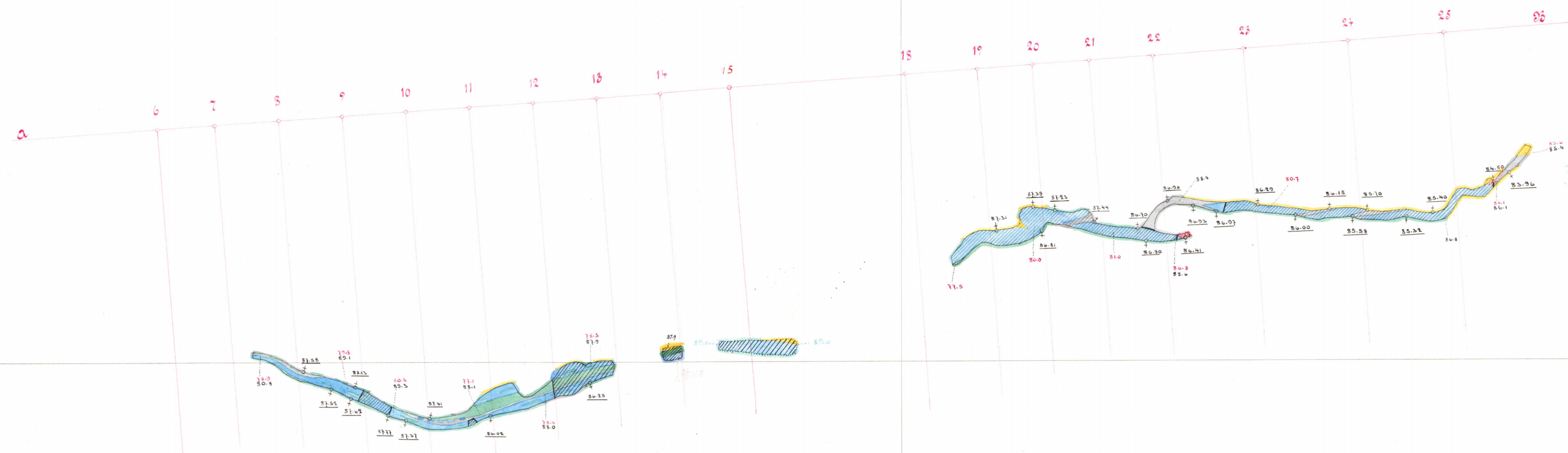


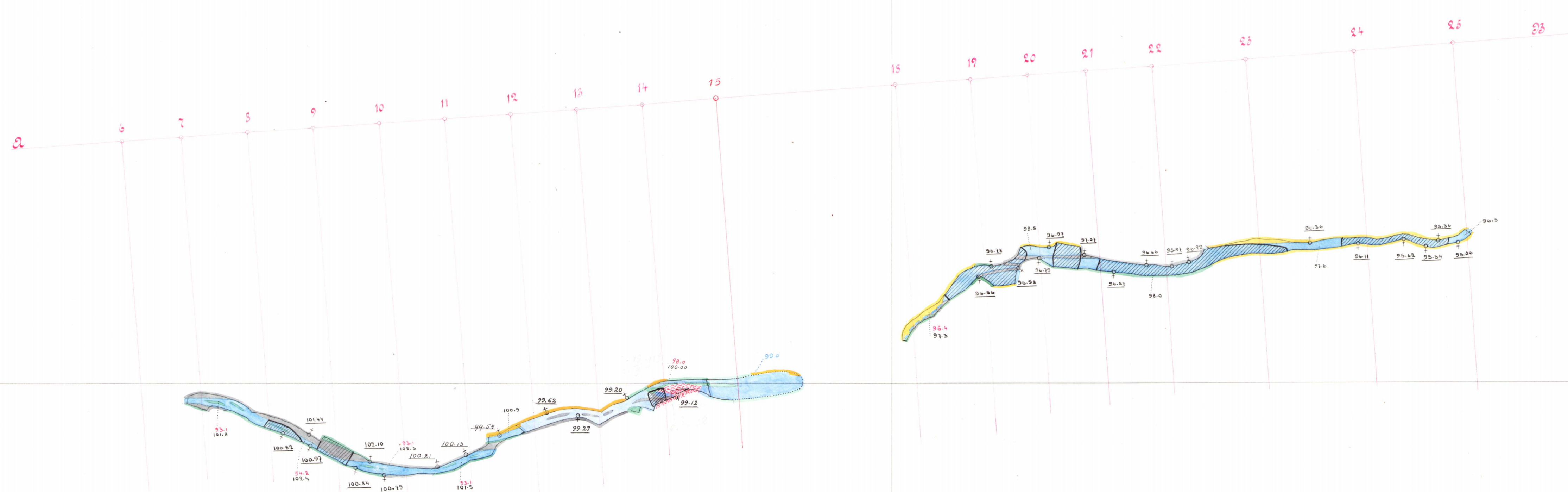


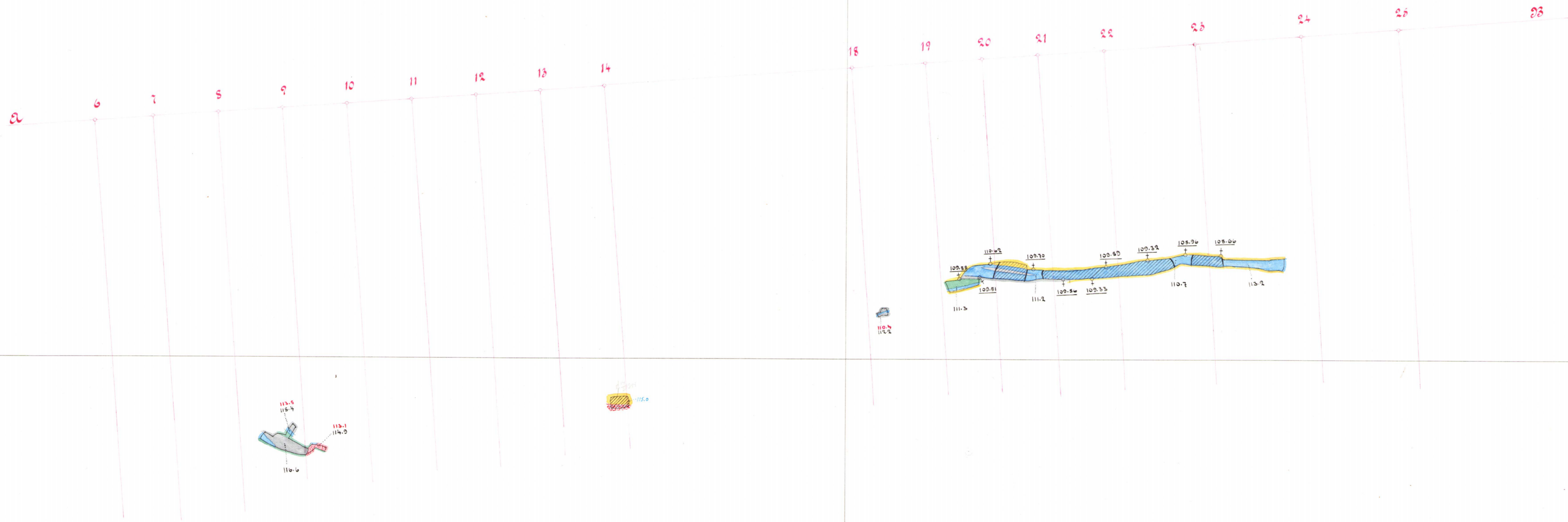




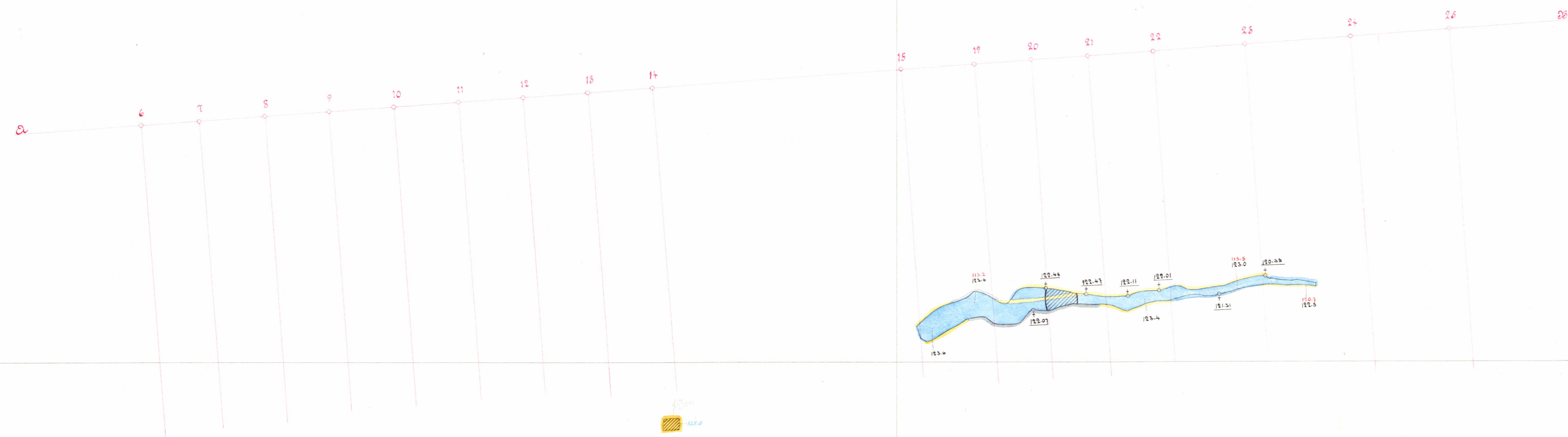





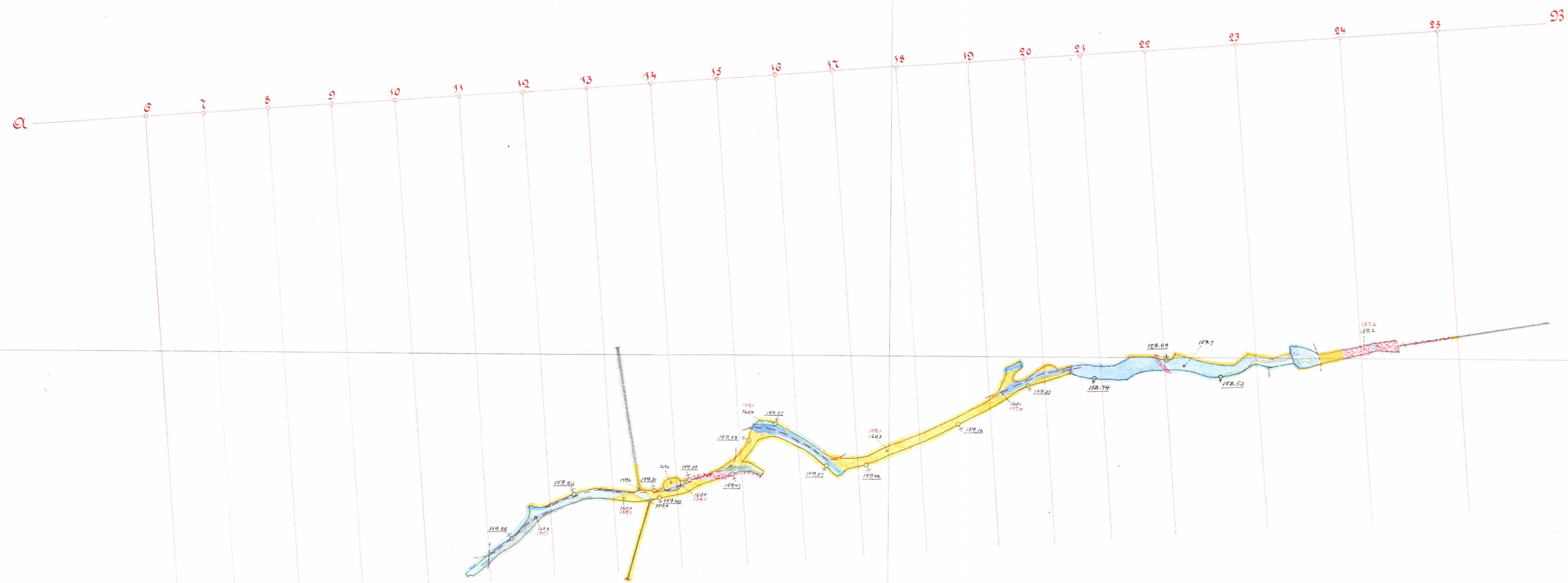




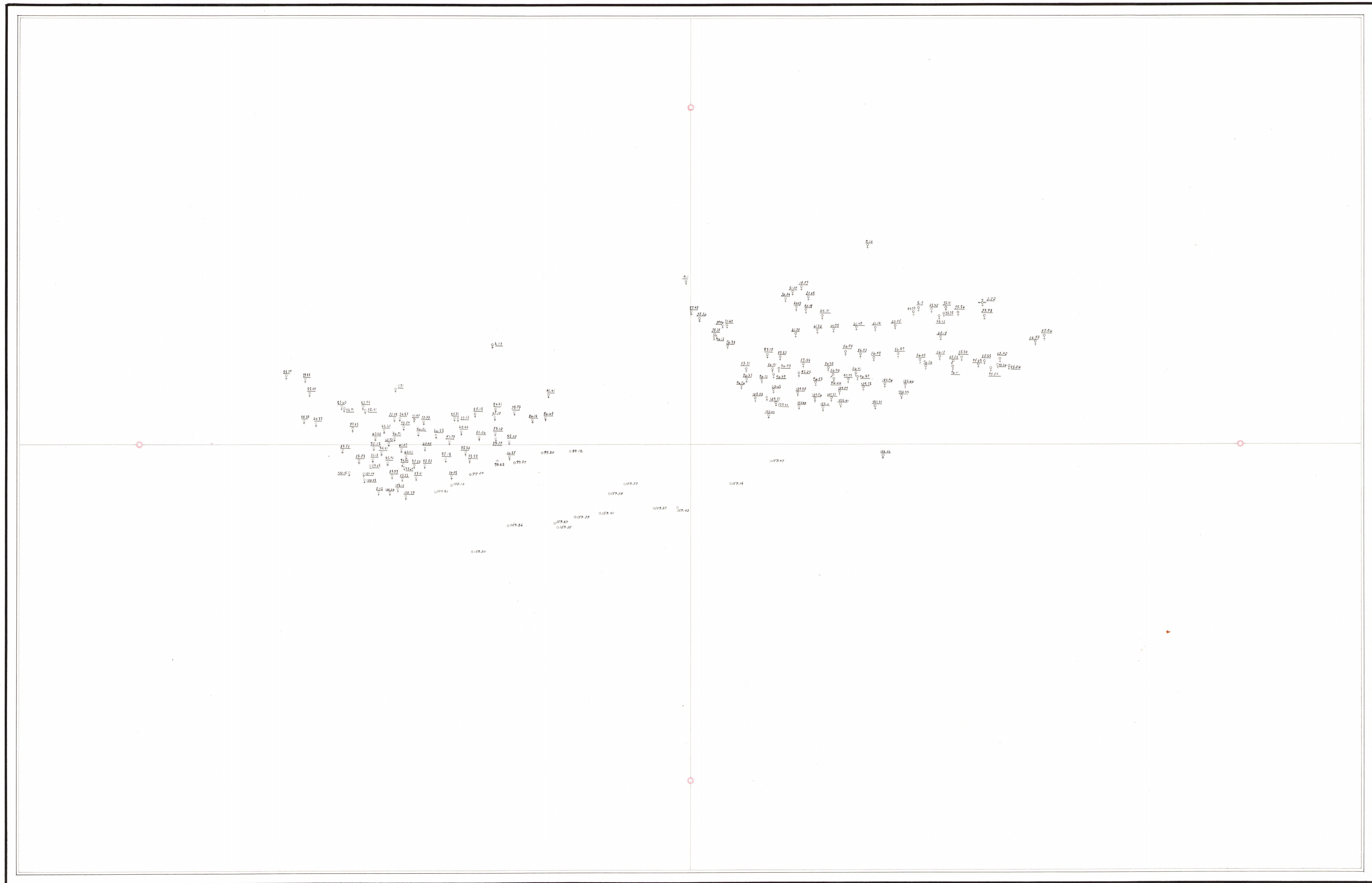
0





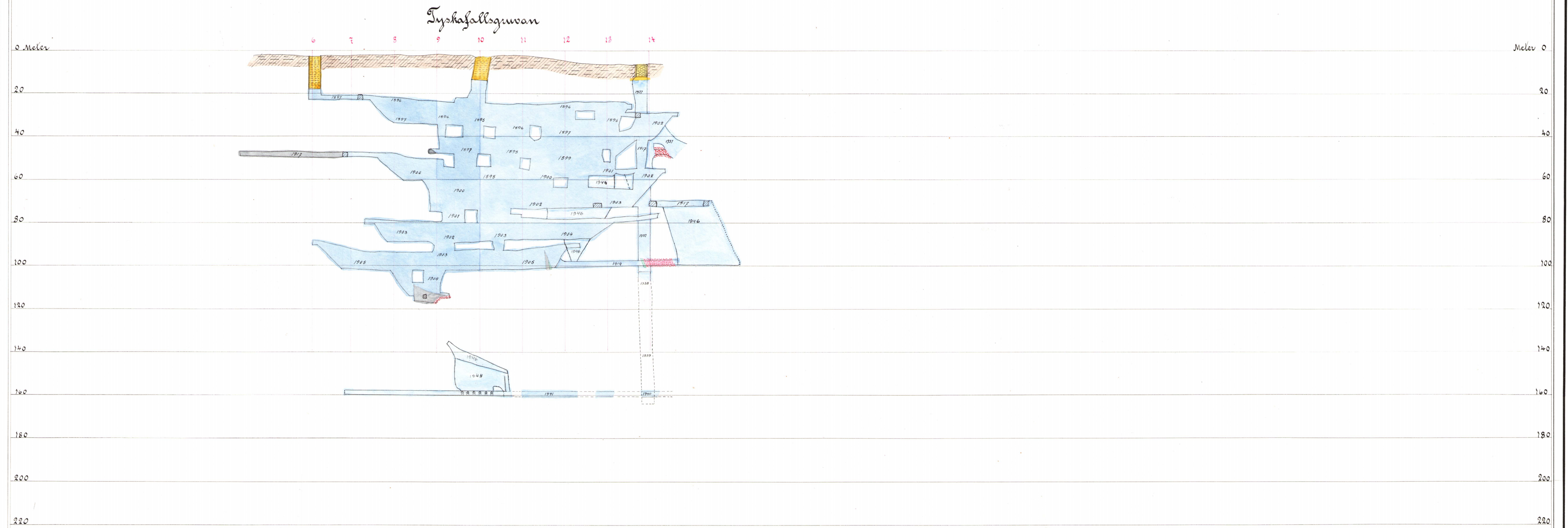


Handwritten notes in a cursive script, likely providing technical specifications or survey data related to the drawing above. The text is partially obscured and difficult to read.

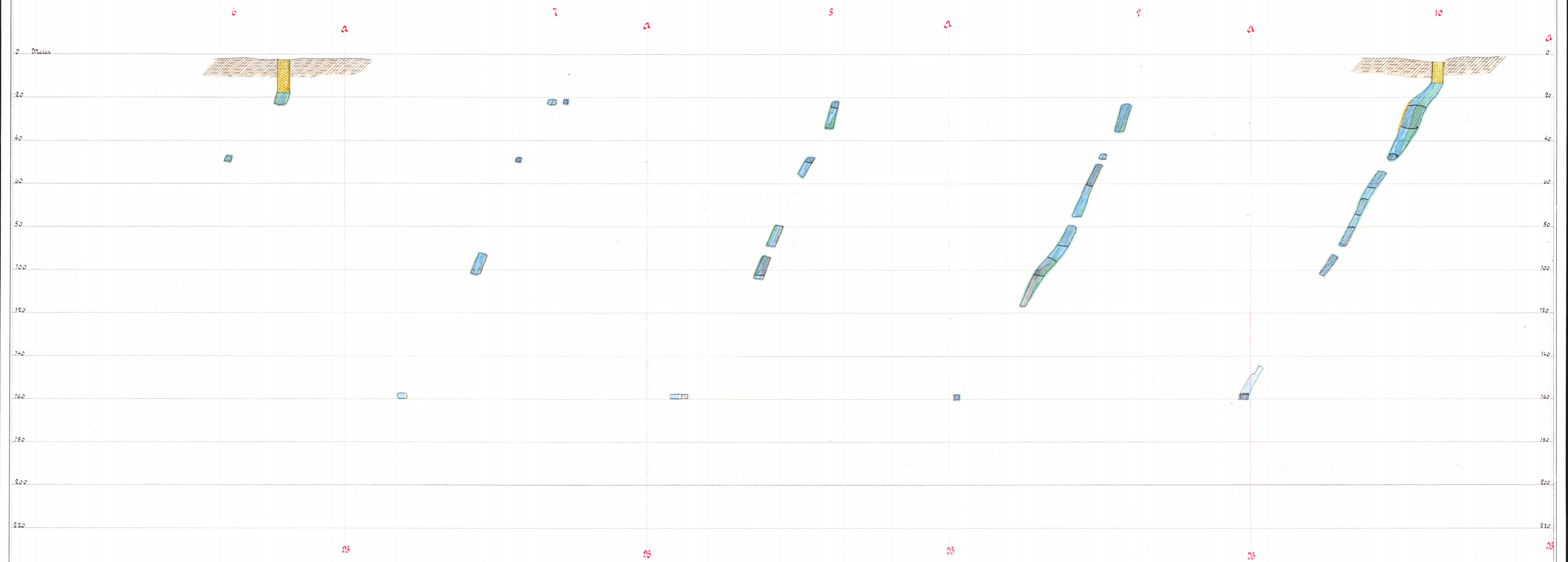


Märkpunktsblad

Längdprofiler efter AB

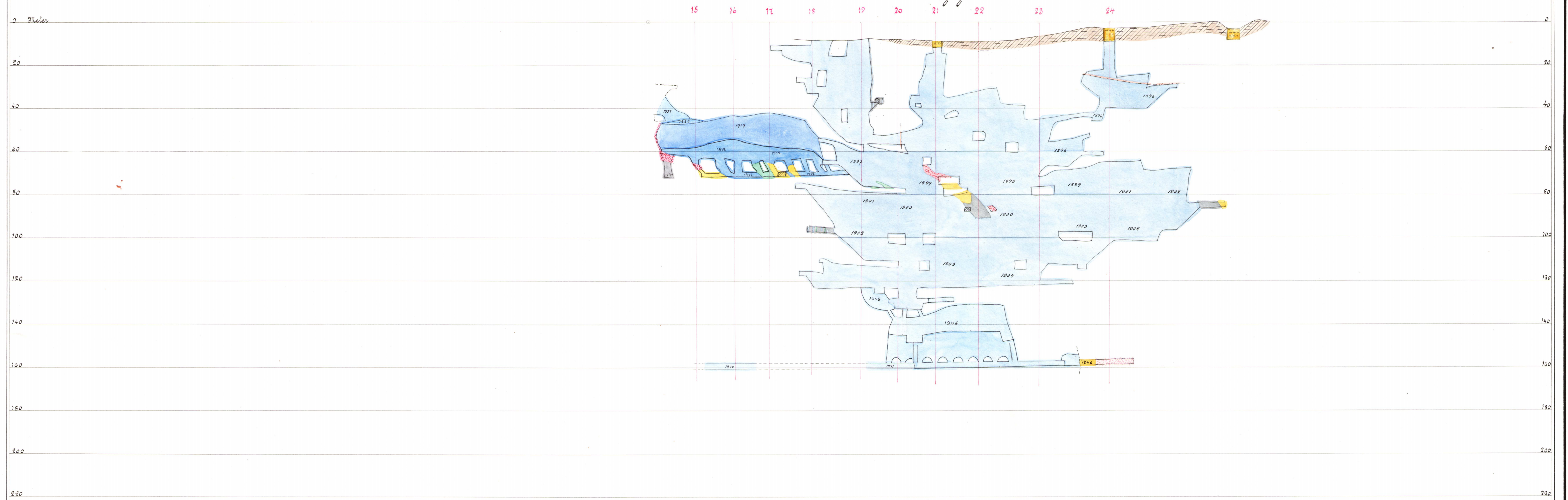


Trvärprofiler

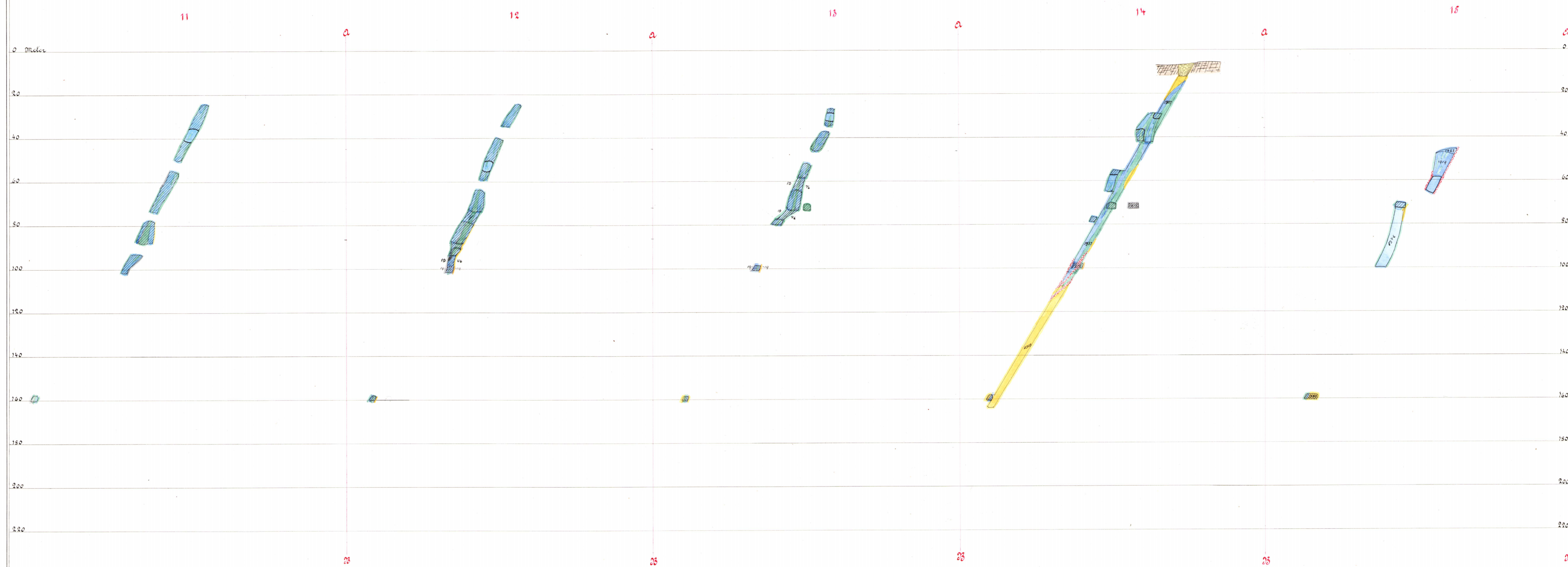


Längsprofiler efter A B

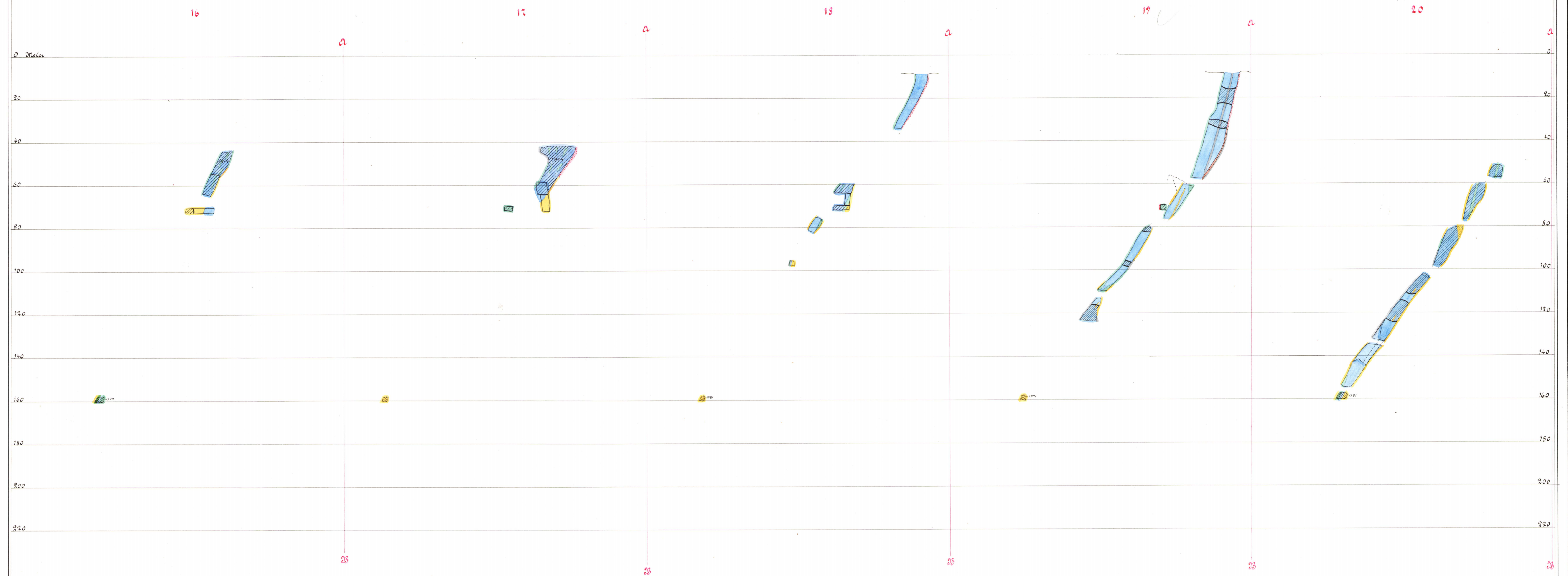
Smällbergsgruvan



Trvärprofiler



Trvärprofiler



Trvärprofiler

