


837

KOMMUNL. BERSIV. 711
D. No. 10 OKT 1968
INK.

Skala 1:800

Horizontalskärning på cirka 170 meters nivå

C21




837

KOIVAKALLI, BERREBY
D. 10.10.1988
INK. 10.04.1988

Skala 1:800


Horizontalskärning på cirka 179 meters nivå

C22



KOMMUNAL BEREDNING
GENOMKÄRTNING I L.L.
D. No. 318
INK. 1 0 DKT 1938

837



Skala 1:300

Horisontalskärning på cirka 139 meters nivå

C 23


857


KONKALL BERGSGYFVA
GRUVABYTEKNIK AB
D. No. 270
INK. 1 0 OMT 1888

Skala 1:800

Horisontalskärning på cirka 197 meters nivå

C24

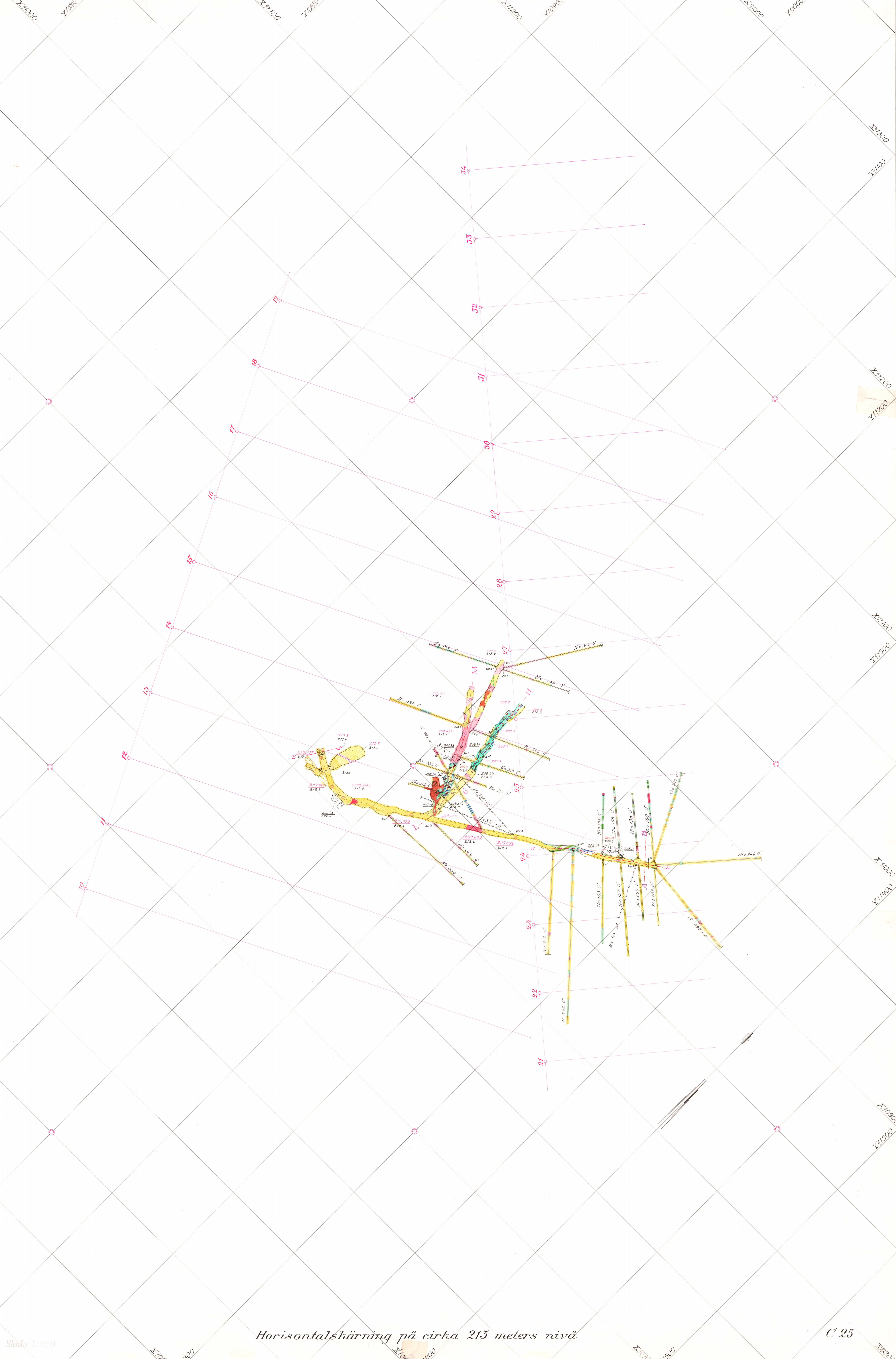




Skala 1:800

Horizontalskärning på cirka 203 meters nivå

C 24a



837


KOMM. KÖLL. B.T.
 GRUNNKÄRTSKONTORET
 D. N:o 10
 INK. 1. 8. 1950

Horizontalskärning på cirka 213 meters nivå

Skala 1:500

X:1000 Y:1200 X:1050 Y:1200 X:1100 Y:1200 X:1150 Y:1200 X:1200 Y:1200 X:1250 Y:1200 X:1300 Y:1200

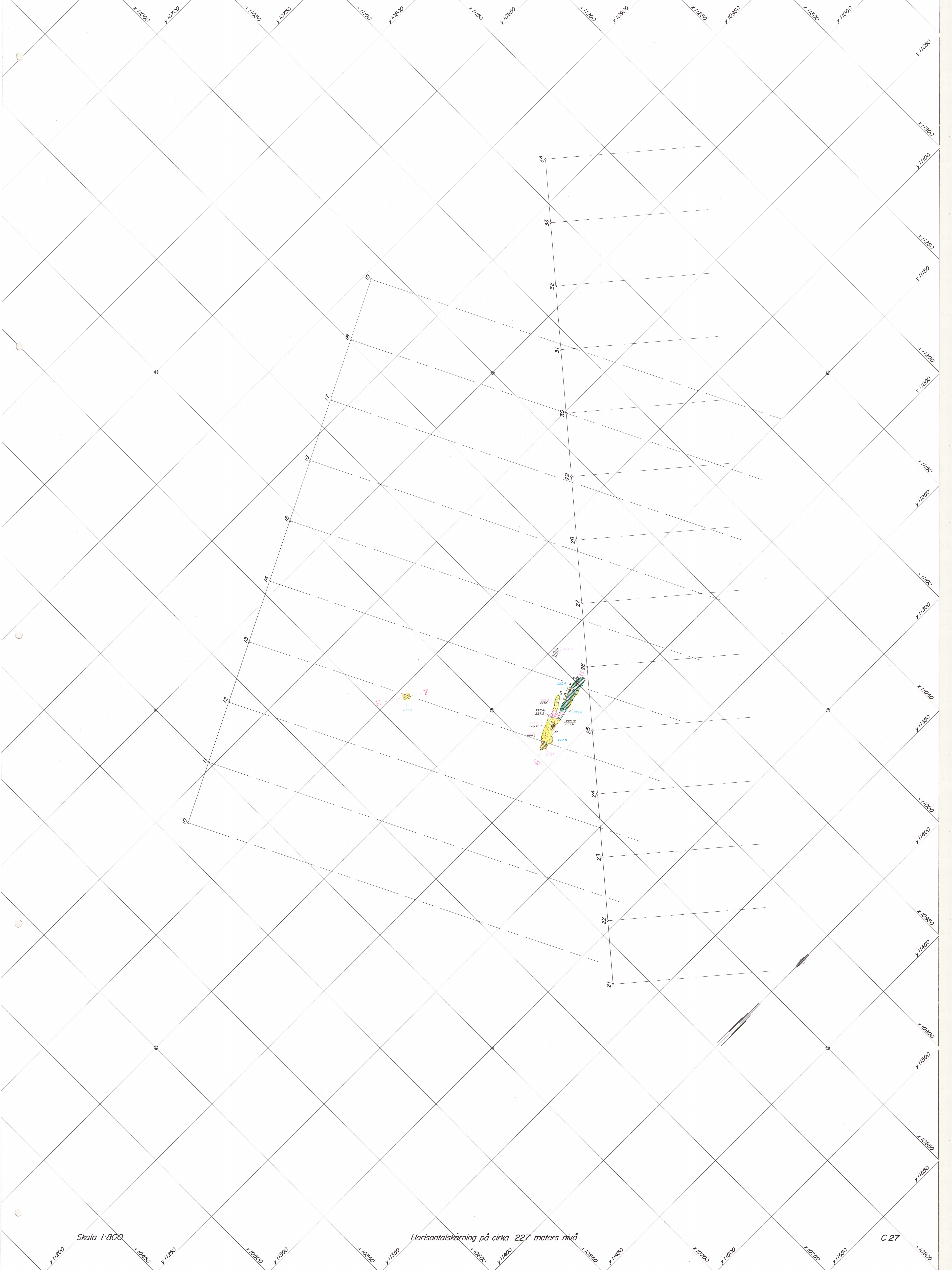
X:1000 Y:1000 X:1050 Y:1000 X:1100 Y:1000 X:1150 Y:1000 X:1200 Y:1000 X:1250 Y:1000 X:1300 Y:1000



Skala 1:800

Horizontalskärning på cirka 218 meters nivå

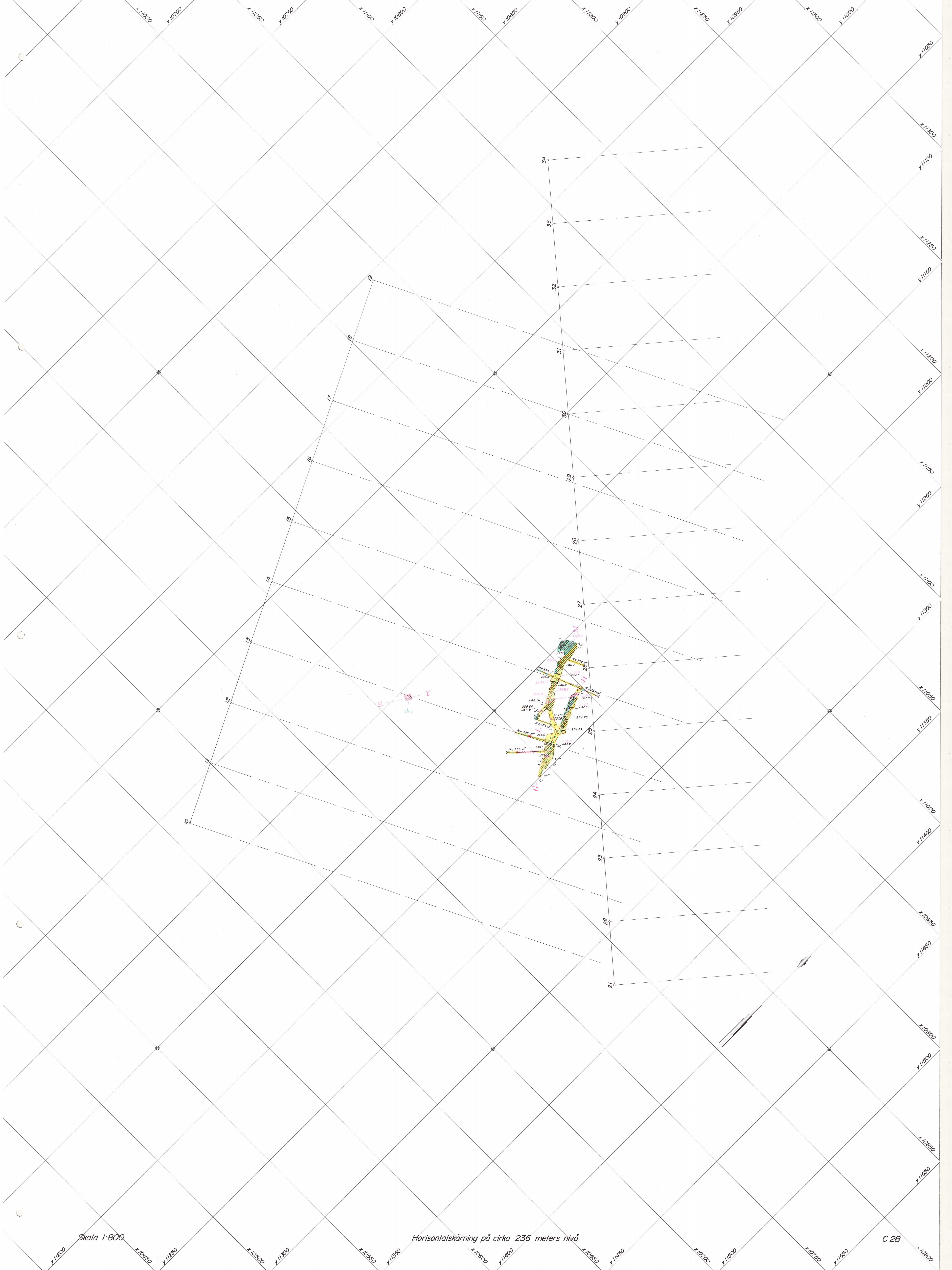
C 26



Skala 1:800

Horizontalskärning på cirka 227 meters nivå

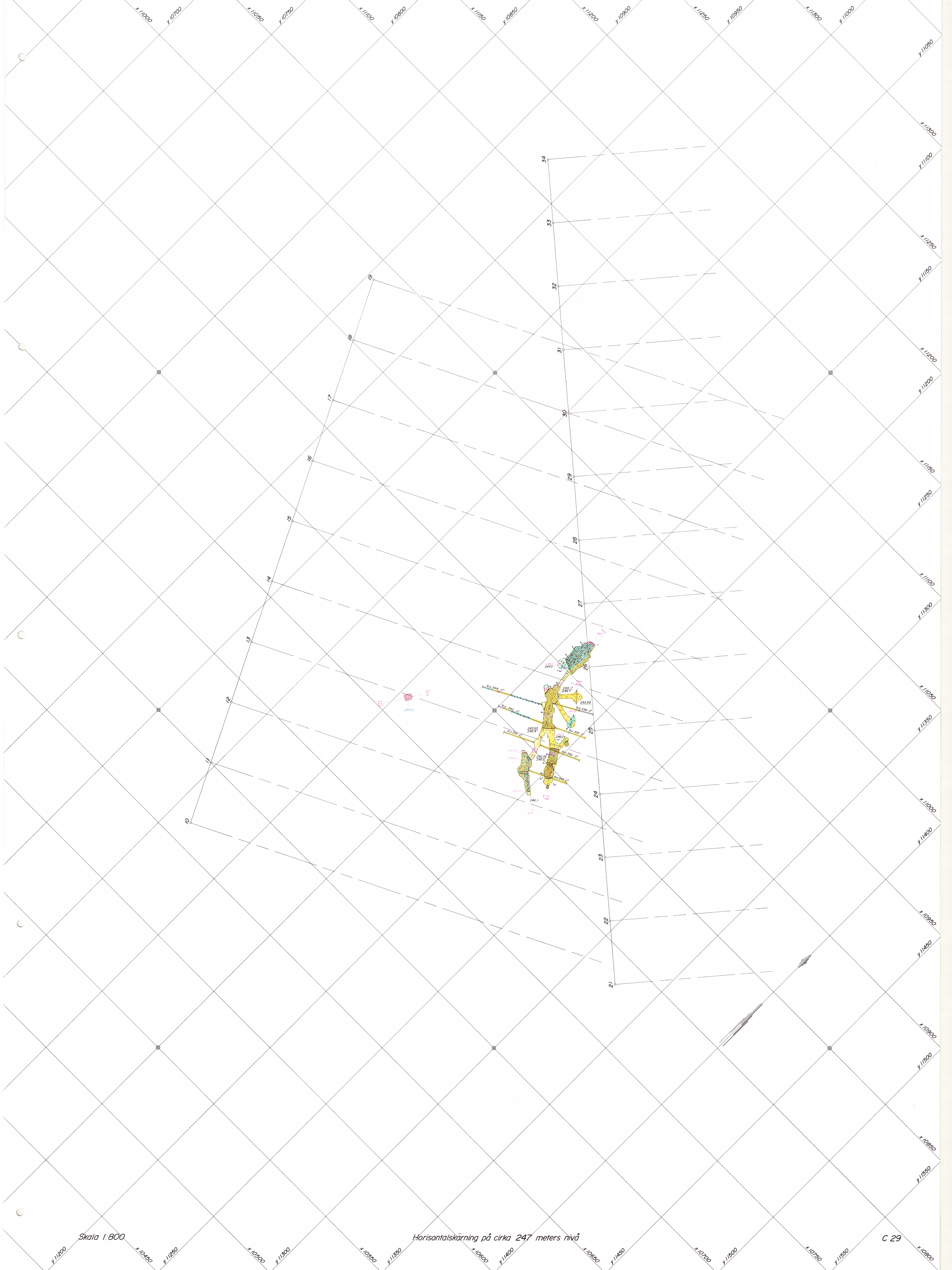
C 27



Skala 1:800

Horizontalskärning på cirka 236 meters nivå

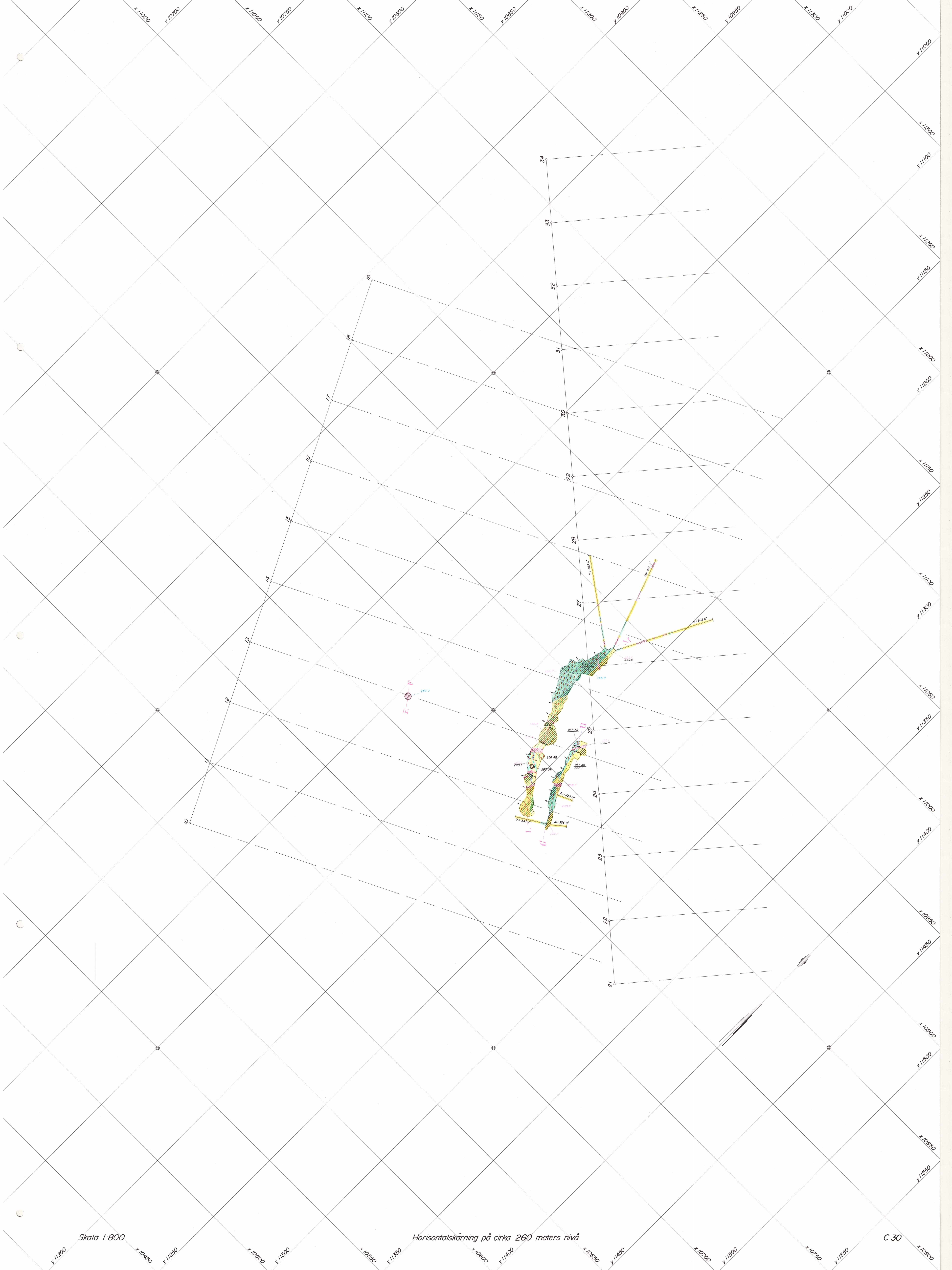
C 28



Skala 1:800

Horizontalskärning på cirka 247 meters nivå

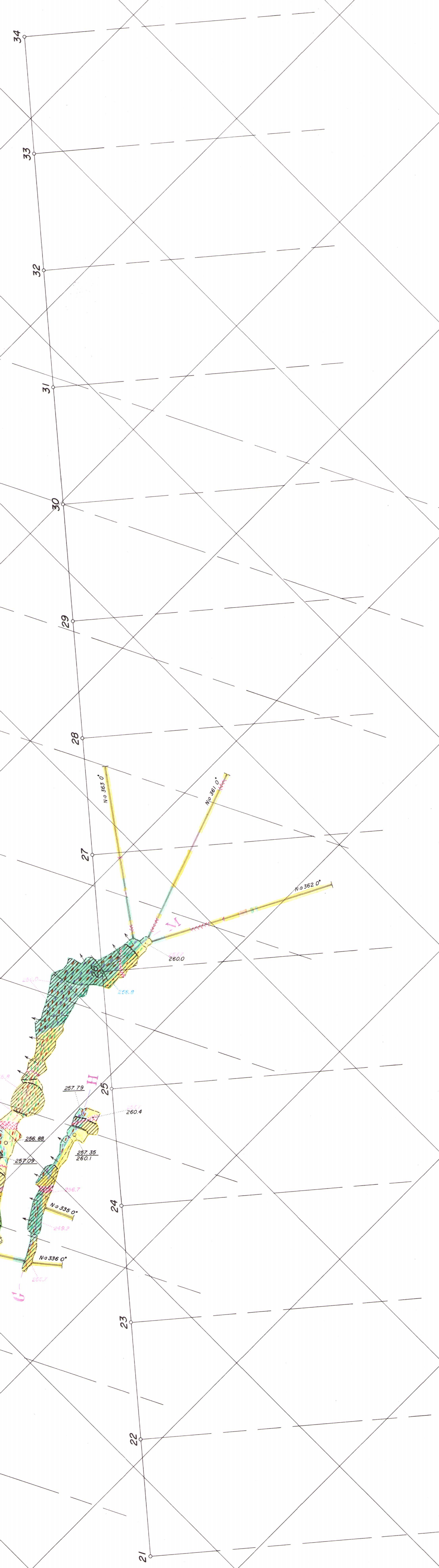
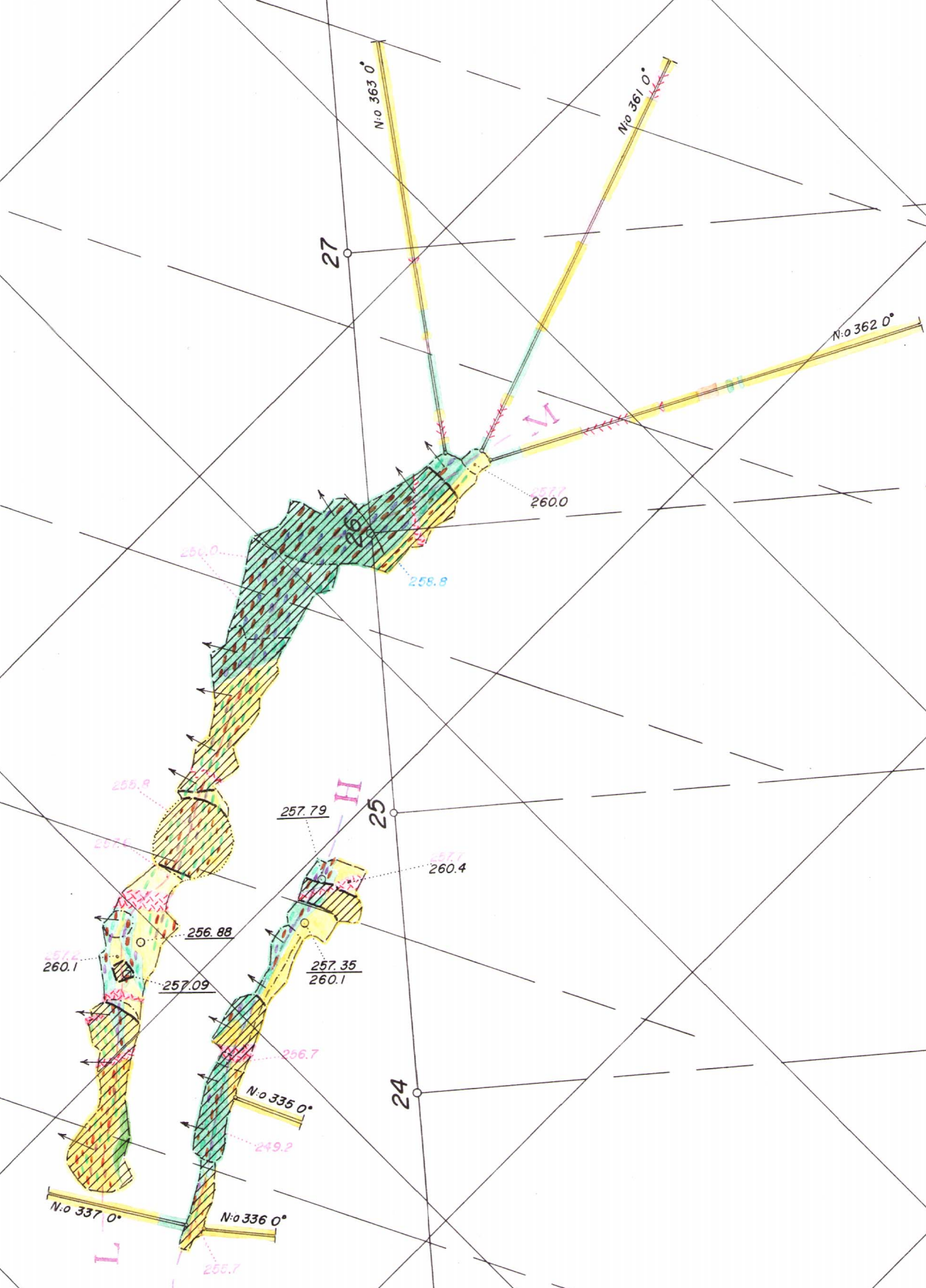
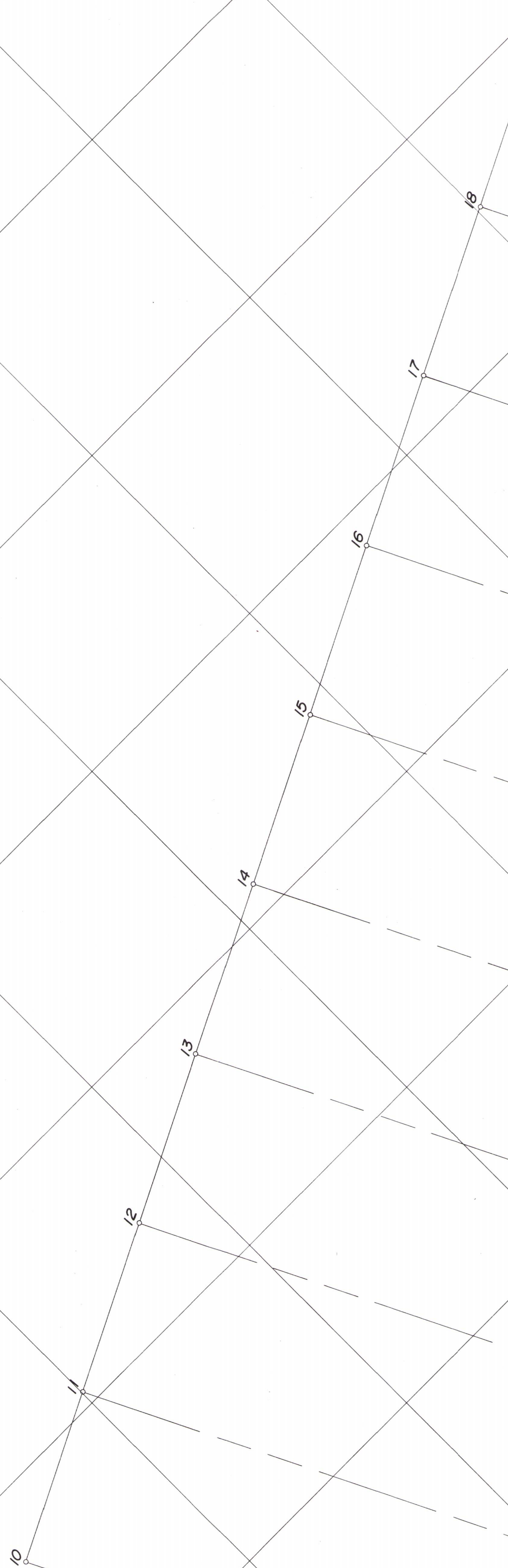
C 29




Skala 1:800

Horizontalskärning på cirka 260 meters nivå

C 30

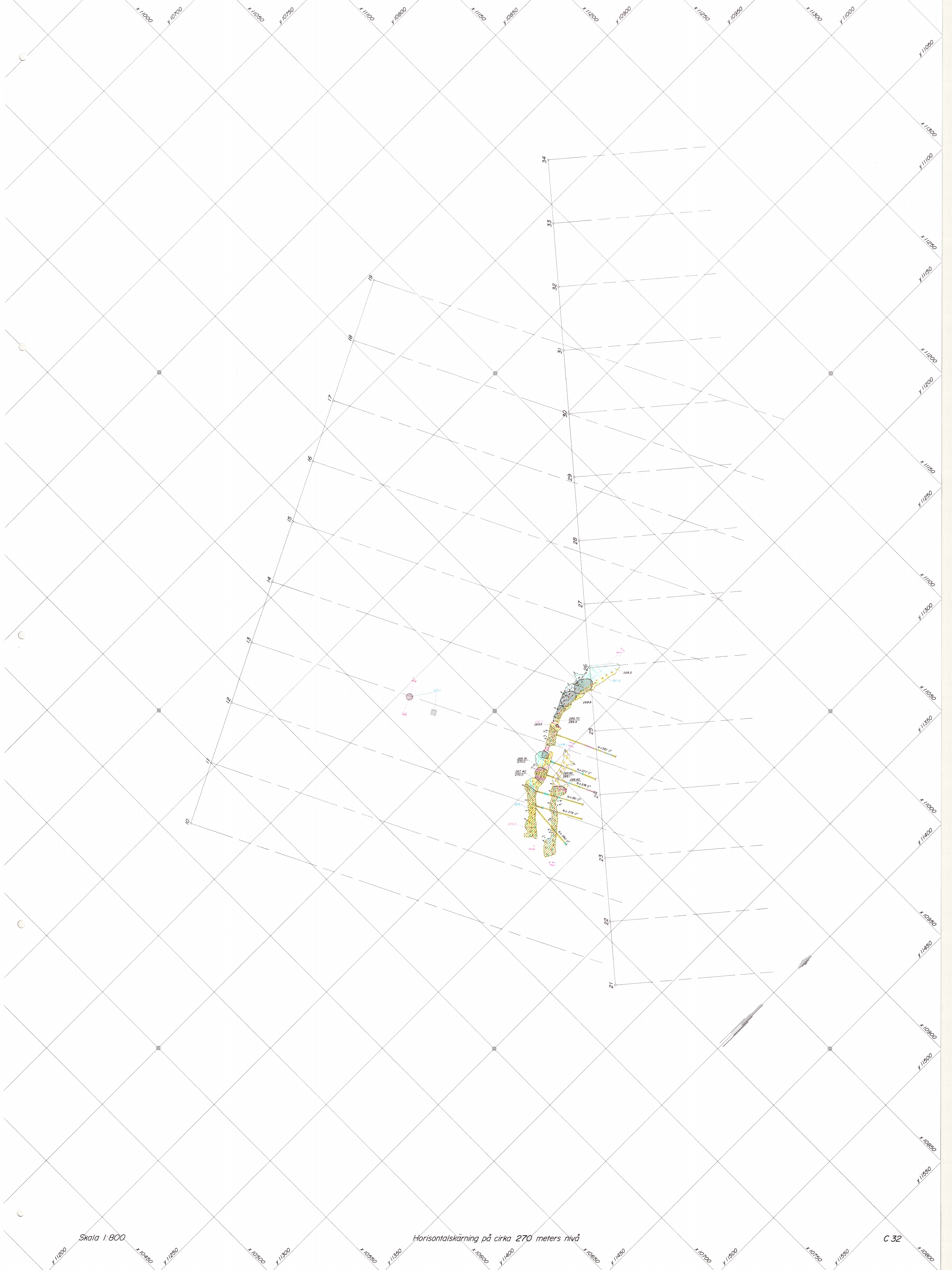




Skala 1:800

Horizontalskärning på cirka 263 meters nivå

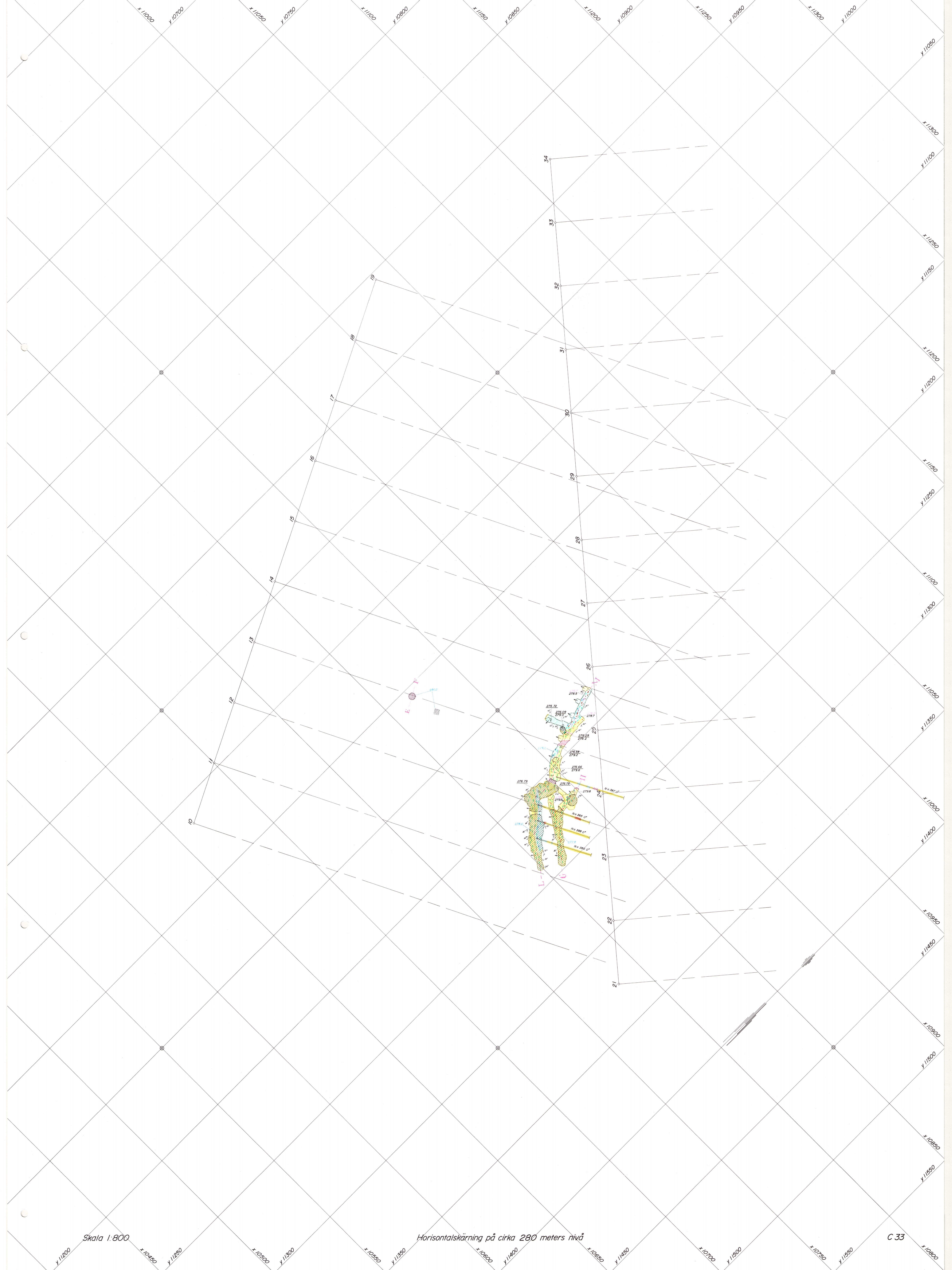
C 31



Skala 1:800

Horizontalskärning på cirka 270 meters nivå

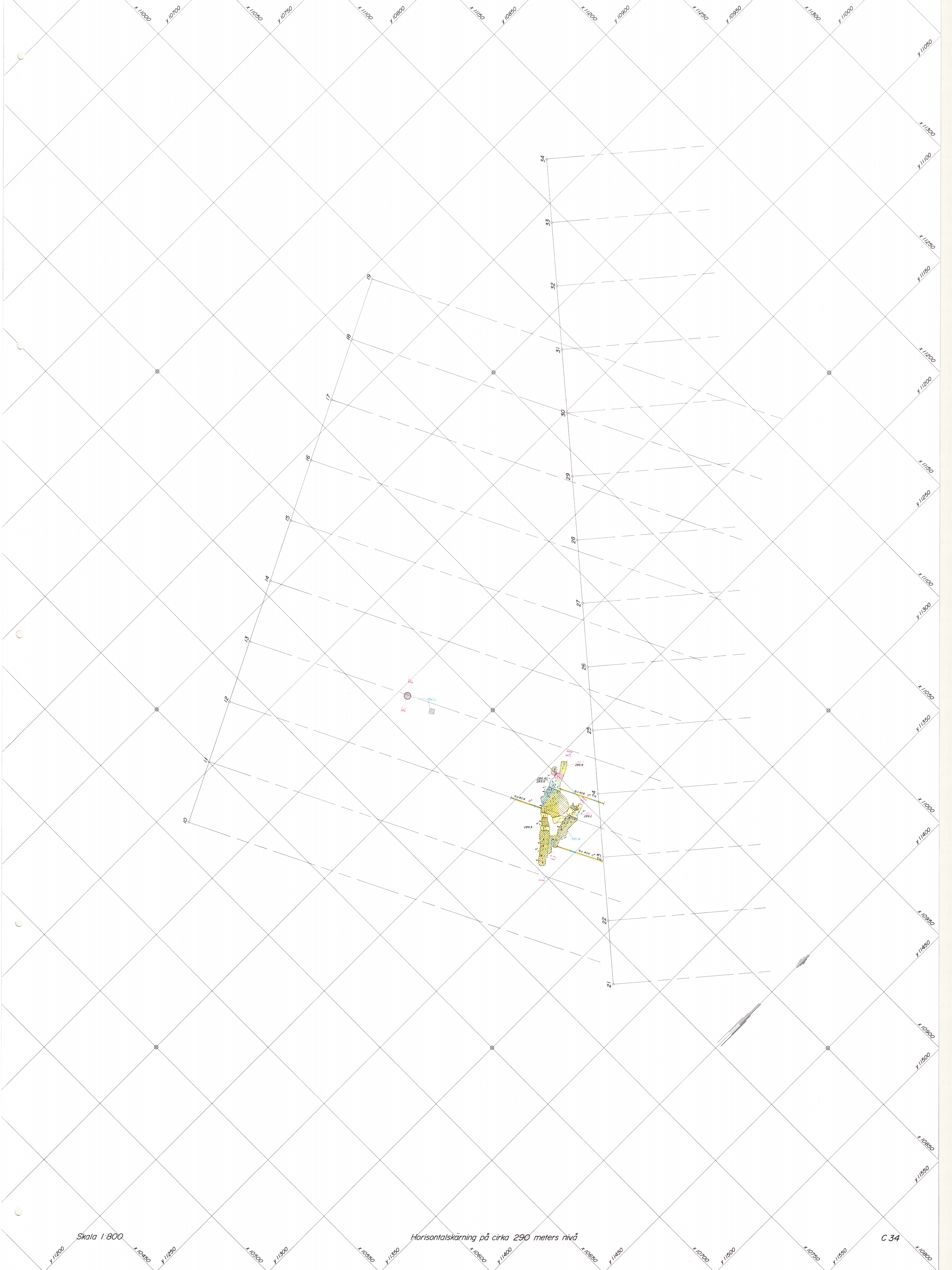
C 32



Skala 1:800

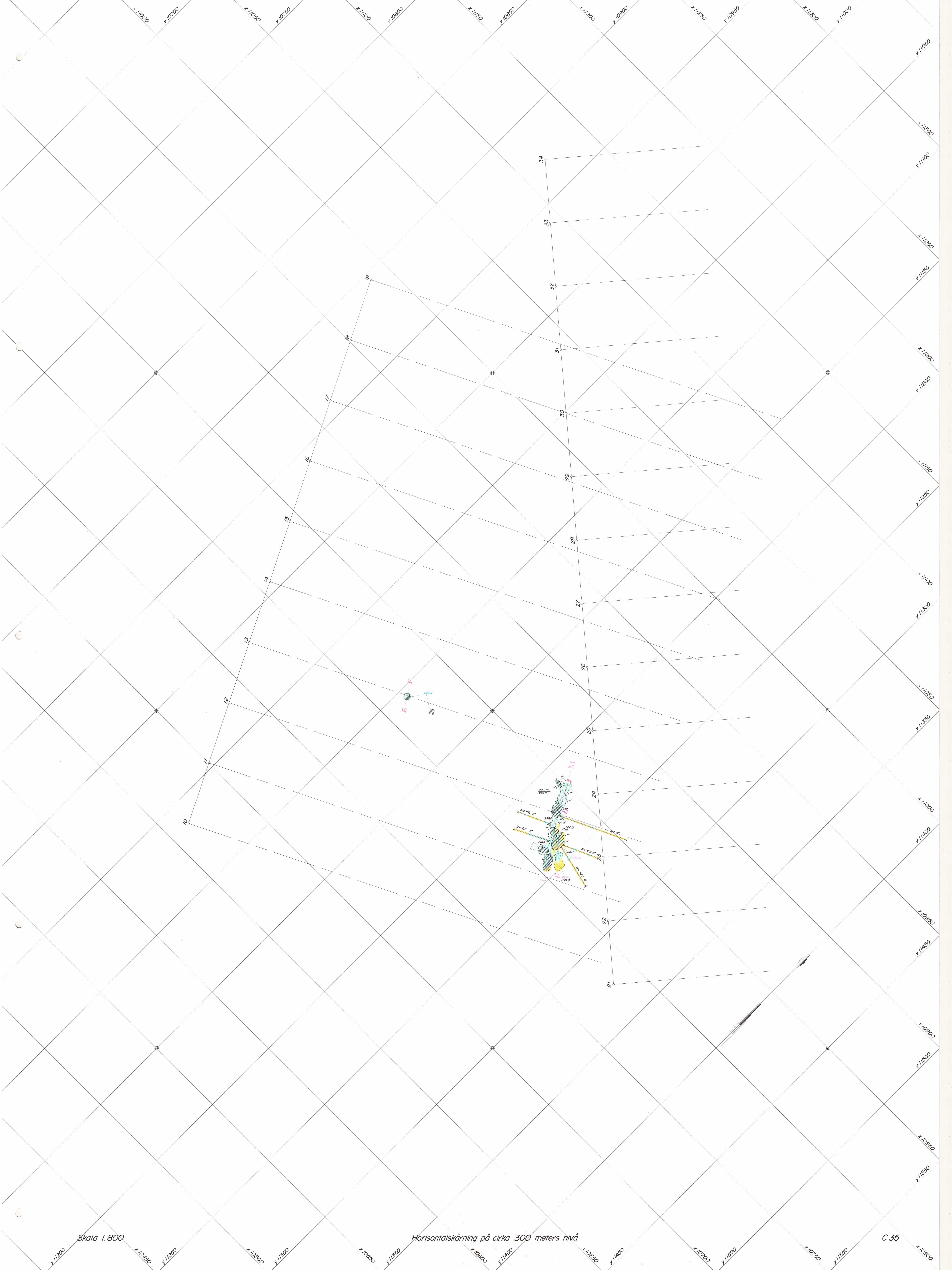
Horizontalskärning på cirka 280 meters nivå

C 33



Horizontalskäring på cirka 290 meters nivå

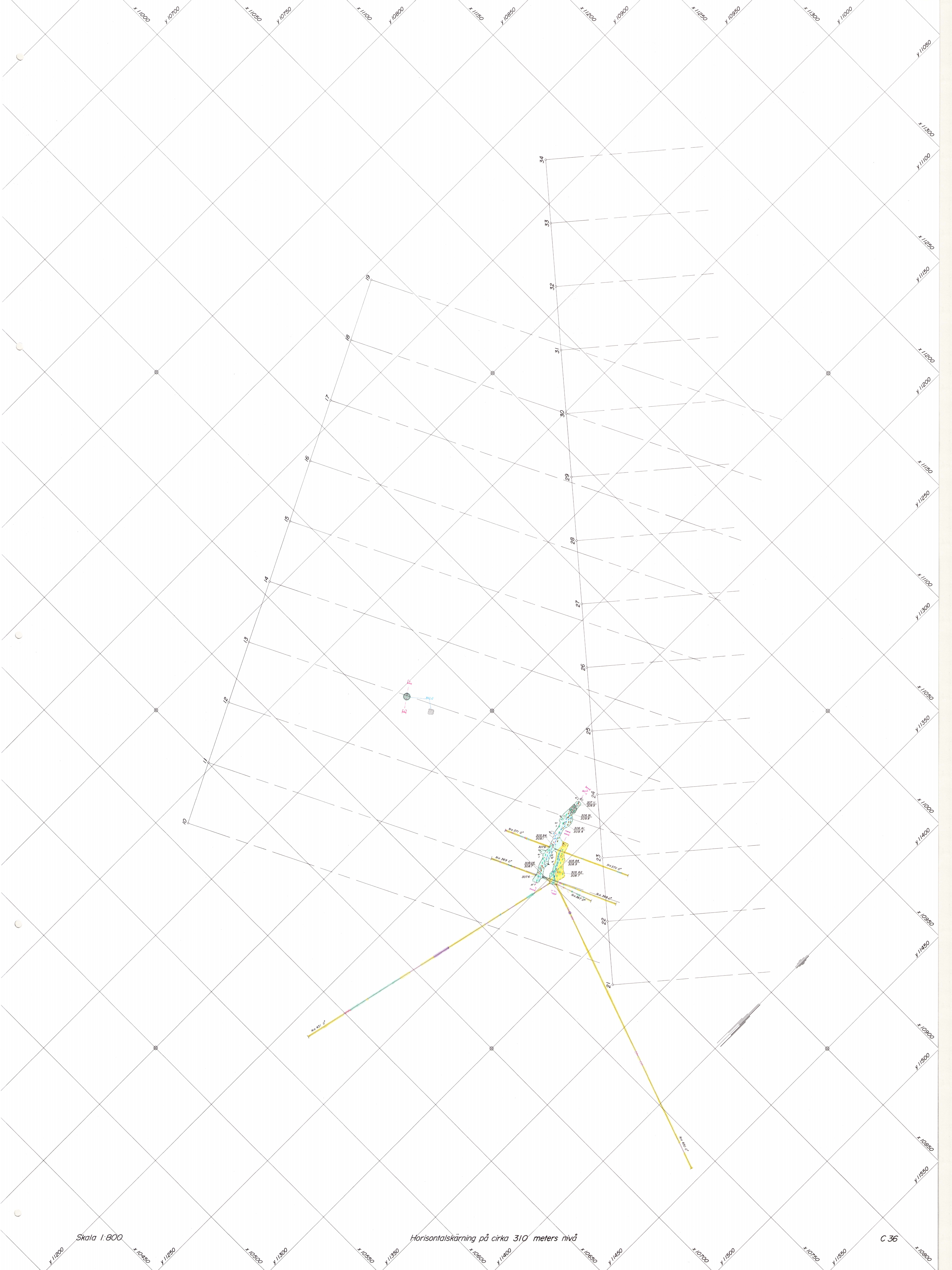
Skala 1:800



Skala 1:800

Horizontalskärning på cirka 300 meters nivå

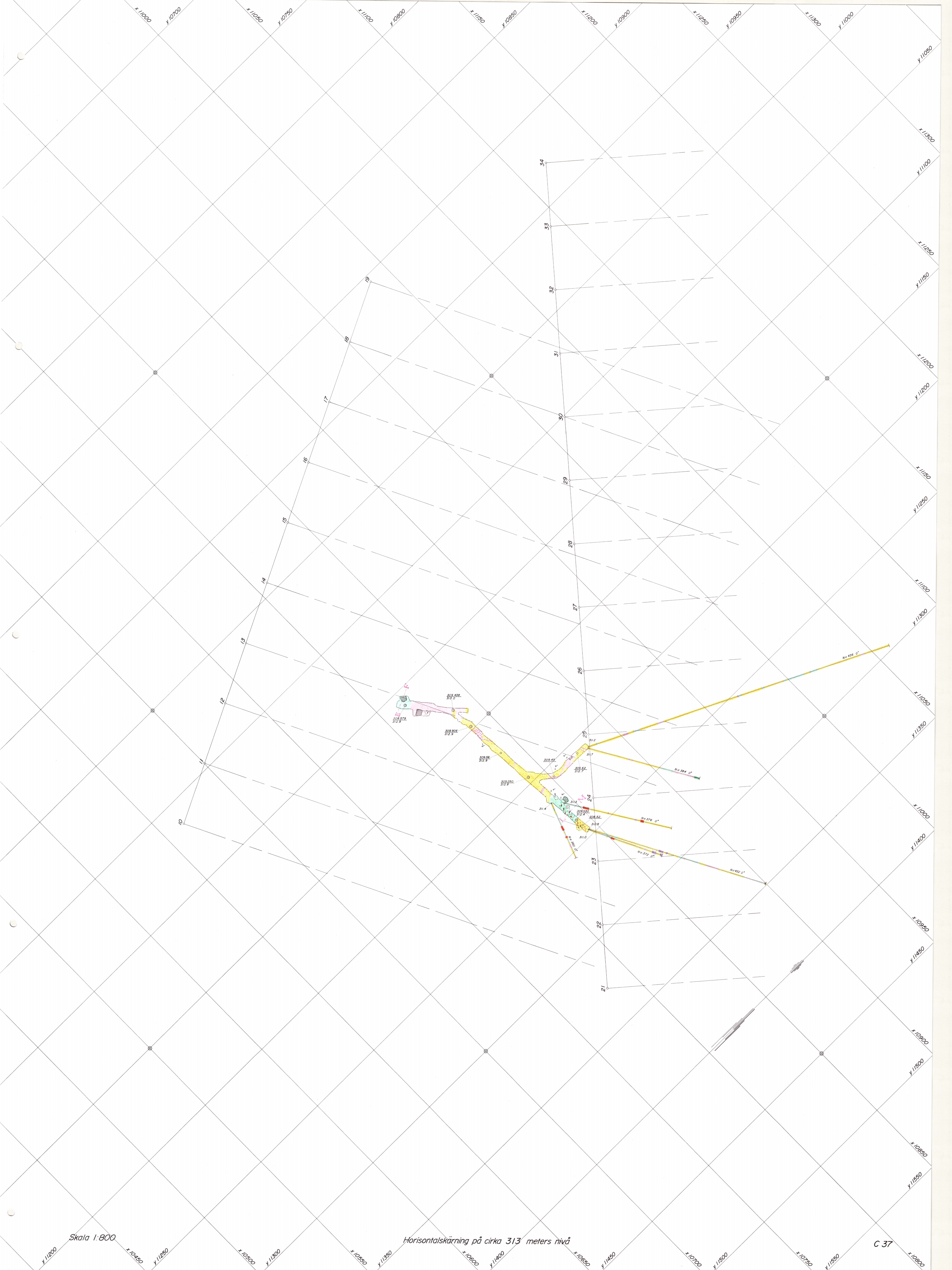
C 35



Skala 1:800

Horizontalskäring på cirka 310 meters nivå


C 36



Skala 1:800

Horizontalskärning på cirka 313 meters nivå

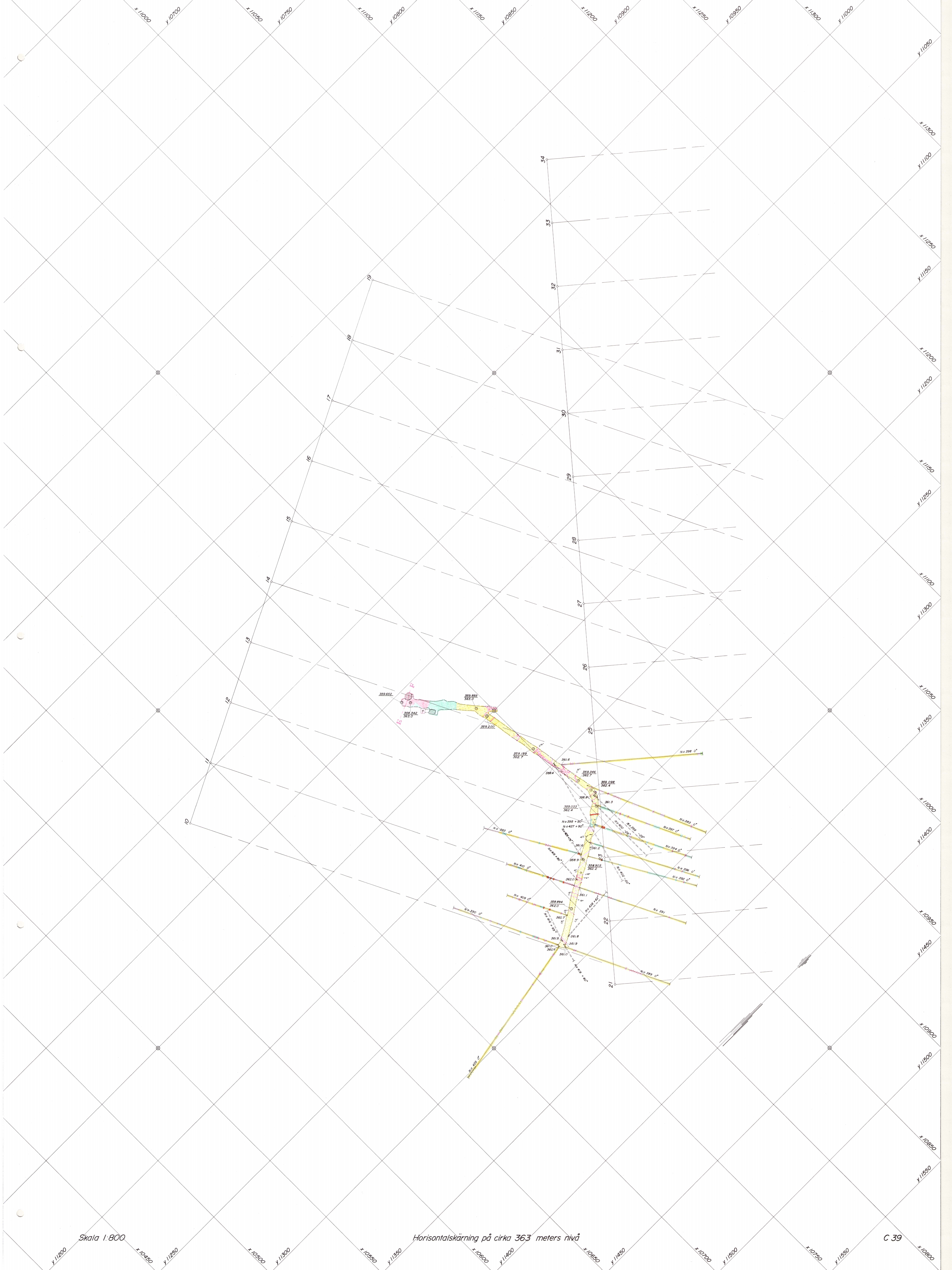
C 37



Skala 1:800

Horizontalskärning på cirka 360 meters nivå


C 38



Skala 1:800

Horizontalskärning på cirka 363 meters nivå

C 39



Skala 1:800

Horizontalskärning på cirka 413 meters nivå

C 40

837

Vertikalprojektion
på 21-30 av skärning A-B

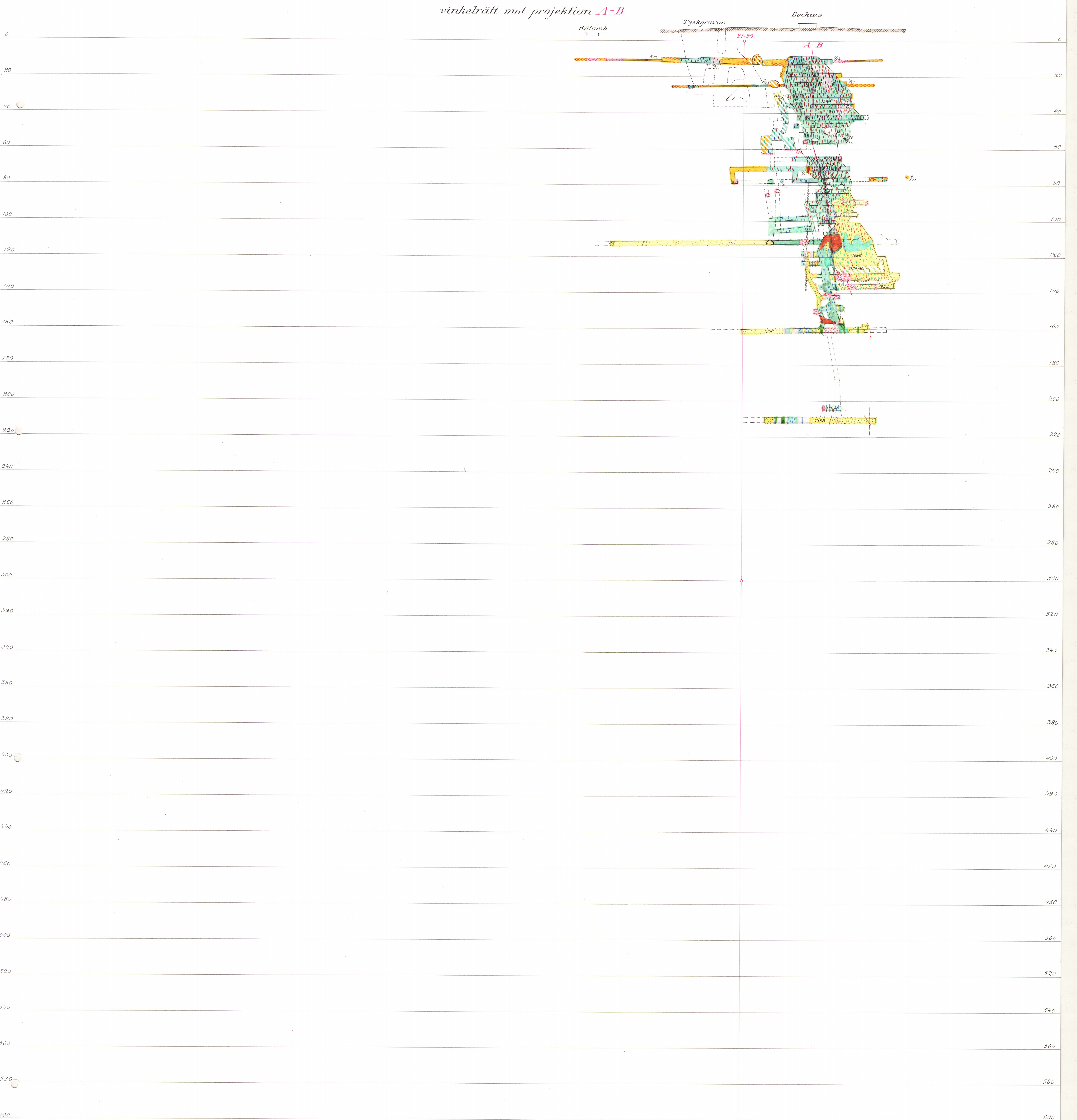
Backius



837

Vertikalprojektion

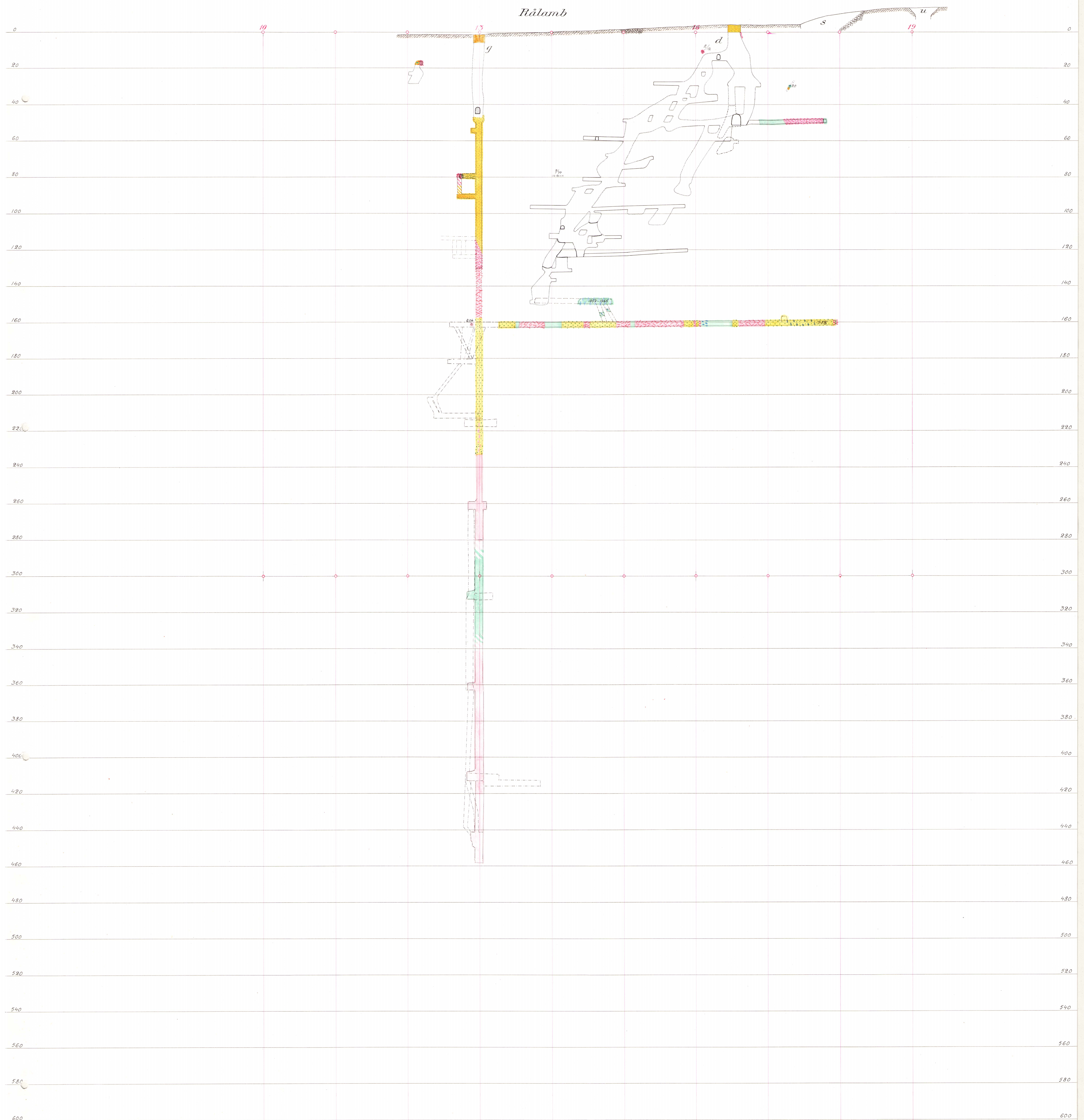
av skärning C-D
vinkelrätt mot projektion A-B



Vertikalprojektion

på 10-19 av skärning E-F

Rålamb



837

Vertikalprojektion

på 10-19 av skärning G-H

