

Opa Kari. g.

Karta
på

ÖFRA KÄRRGRUFVAN

BELÄGEN UTI

STRIBERGS MALMFÄLT OCH NORA BERGSLAG

affattad 1867

af
Chr. G. Bartholsson

konpl. 1873 af A. L. Hallgren
" 1874 af G. A. Wång.
kontr. & konpl. af O. Alströmer 1877-

Styr linier för 99 ä Dagbladot.

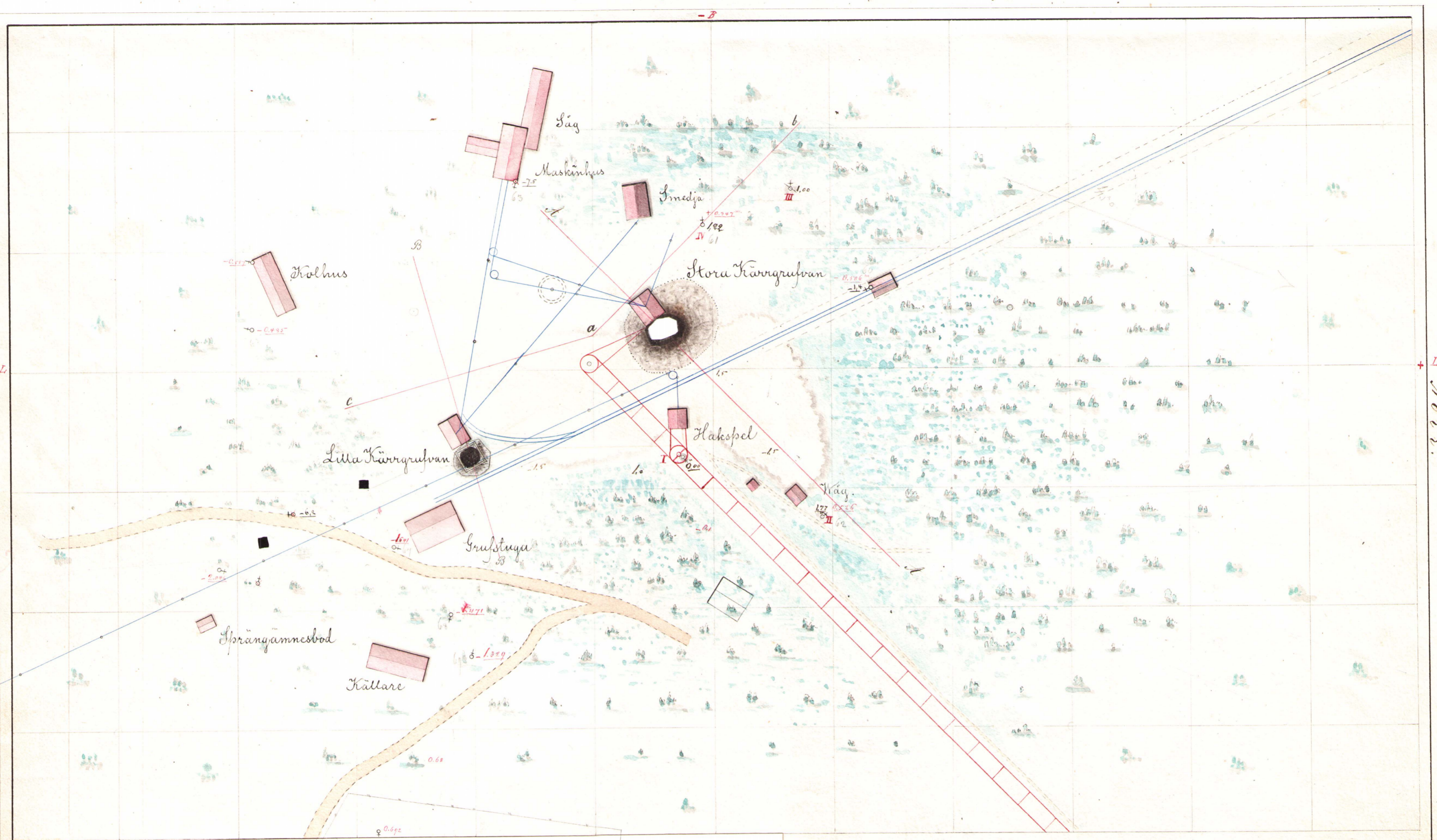
91. I = - 25.79	B = + 74.01
II " = + 91.25	" = + 124.39
III " = + 65.74	" = - 149.96
IV " = - 7.83	" = - 120.39

Färgernas betydelse.

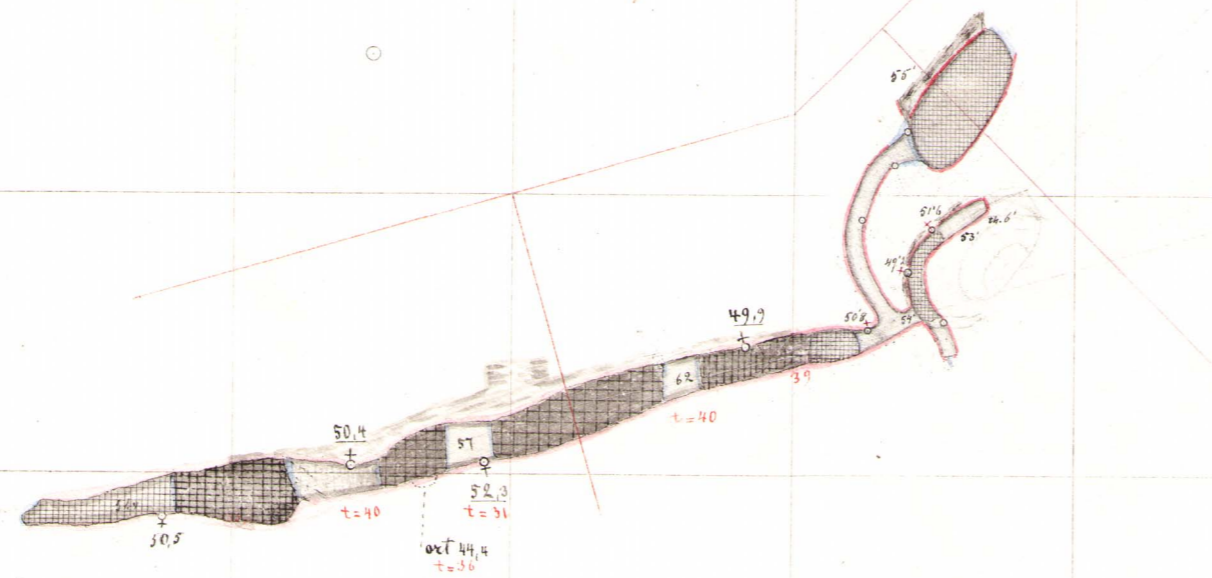
 Hällertinta  Jernmalms.

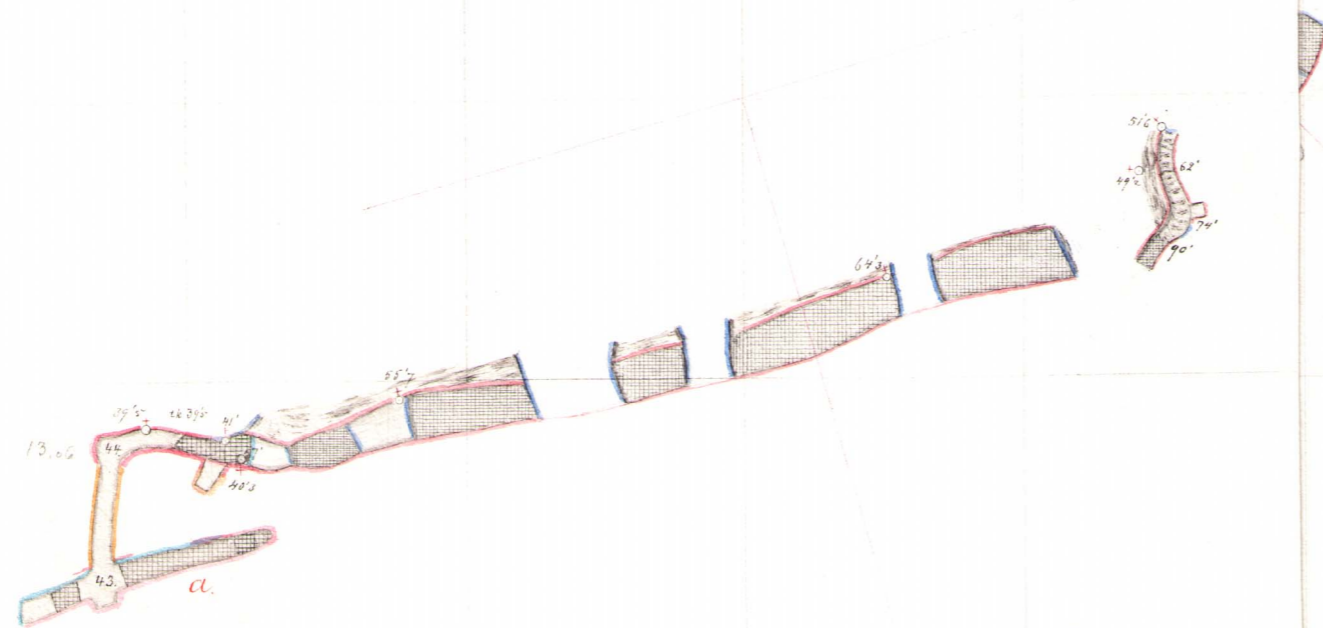
Kallpunkten ligger 638,77 fot öfver hafvet.

Är kallpunktens värde med Hällertinta för 1000 fots höjd = 203,0



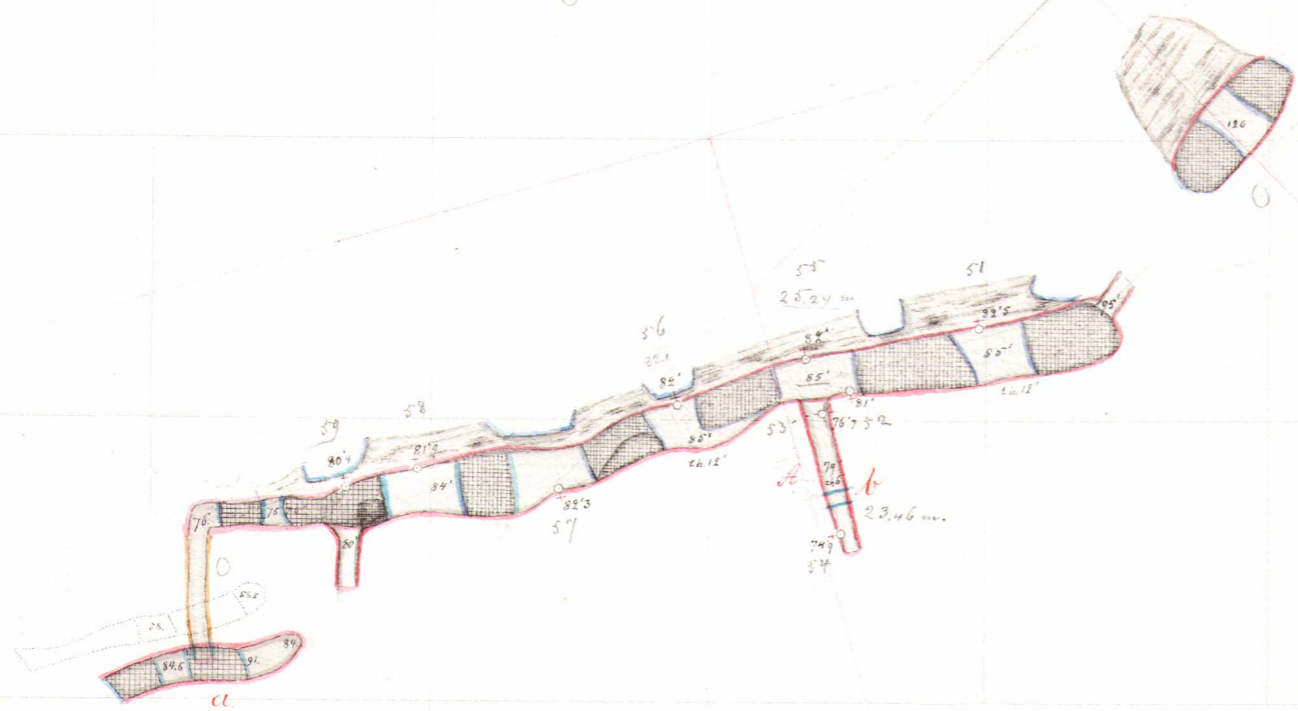
Koll.



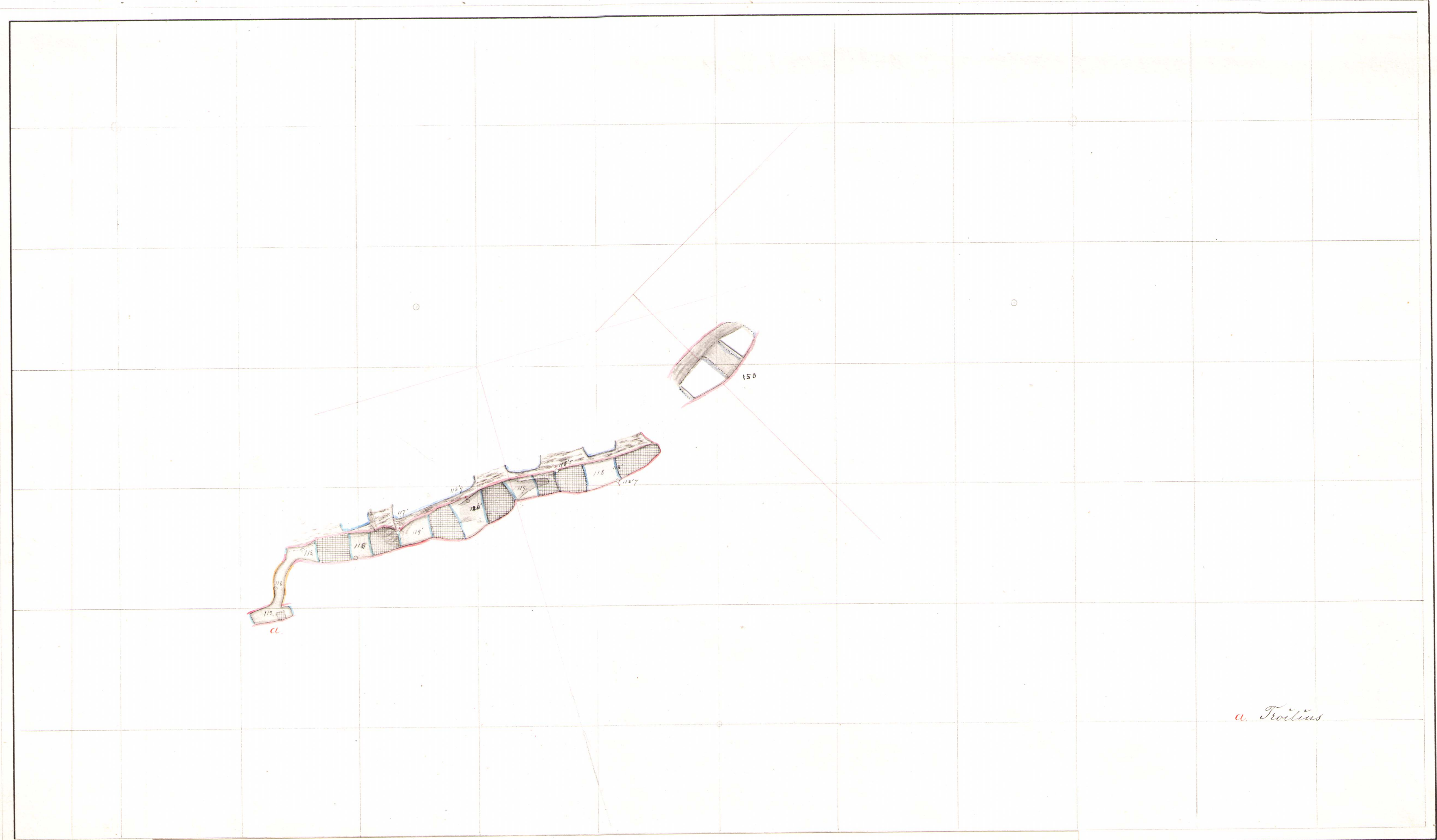


■ Tornblinde skarn.

a. Troilös
b. Thalén

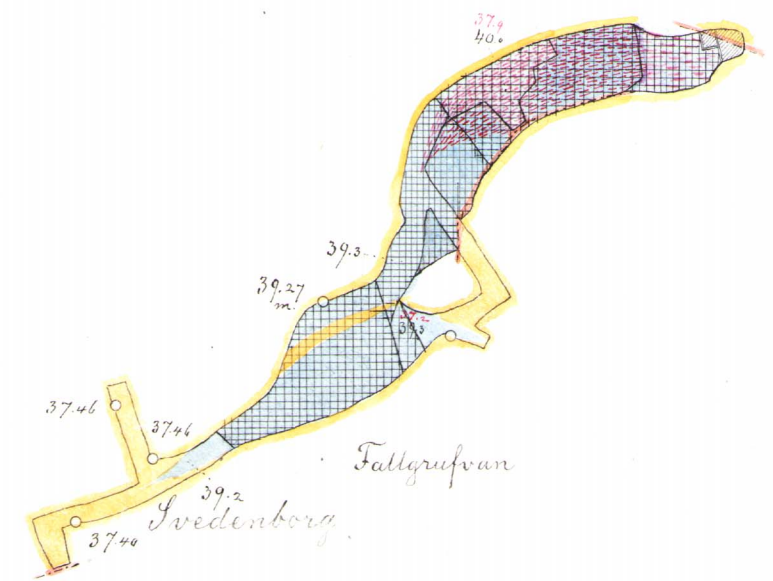


a. Troilus
 b. Thalén



a. Trillius

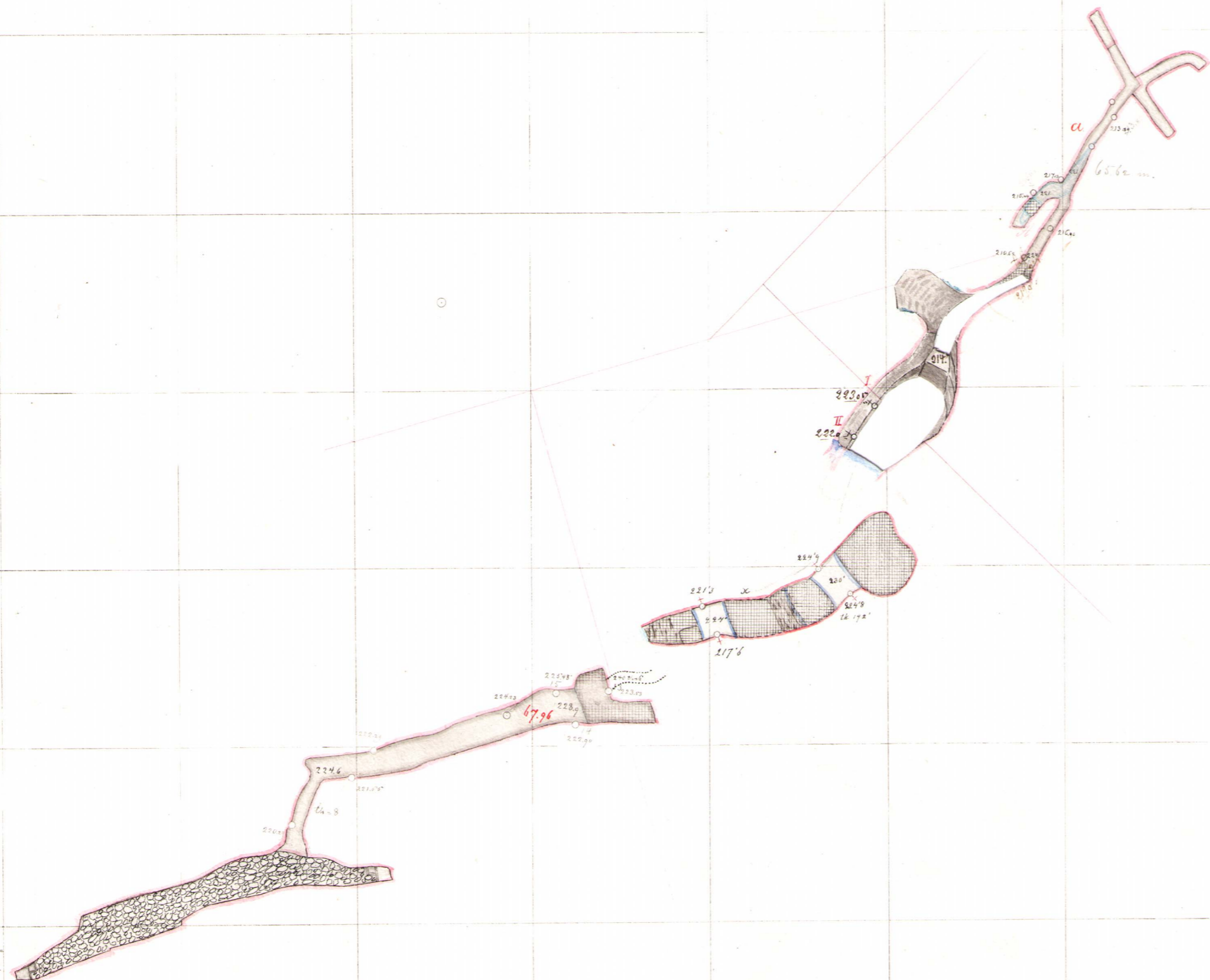
Fol. 3.





pl L	+18.10	B	-39.04
II	+30.50		-41.40
III	-28.45		+30.74
IV	-16.63		+42.72

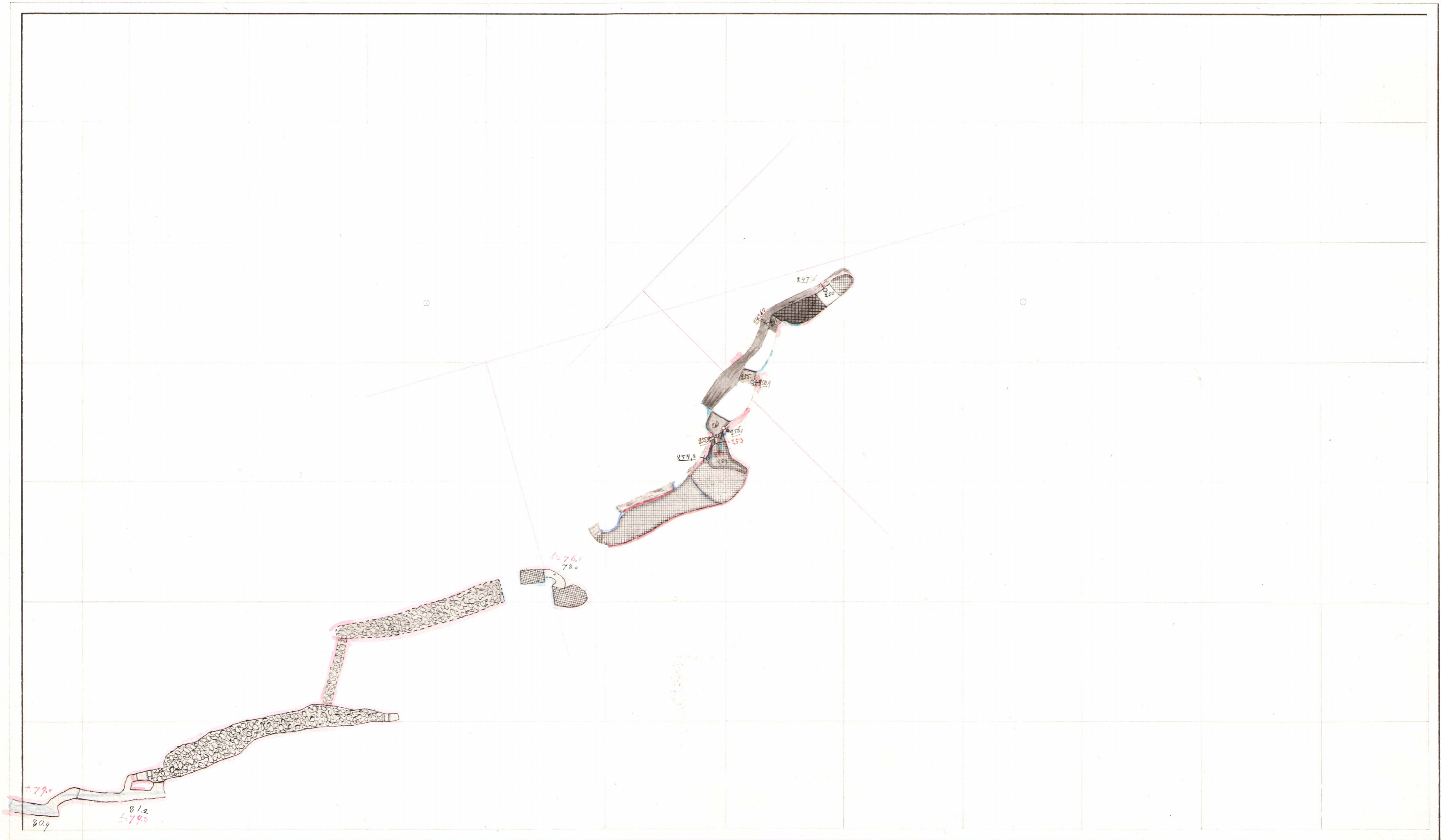
A Nordpolen

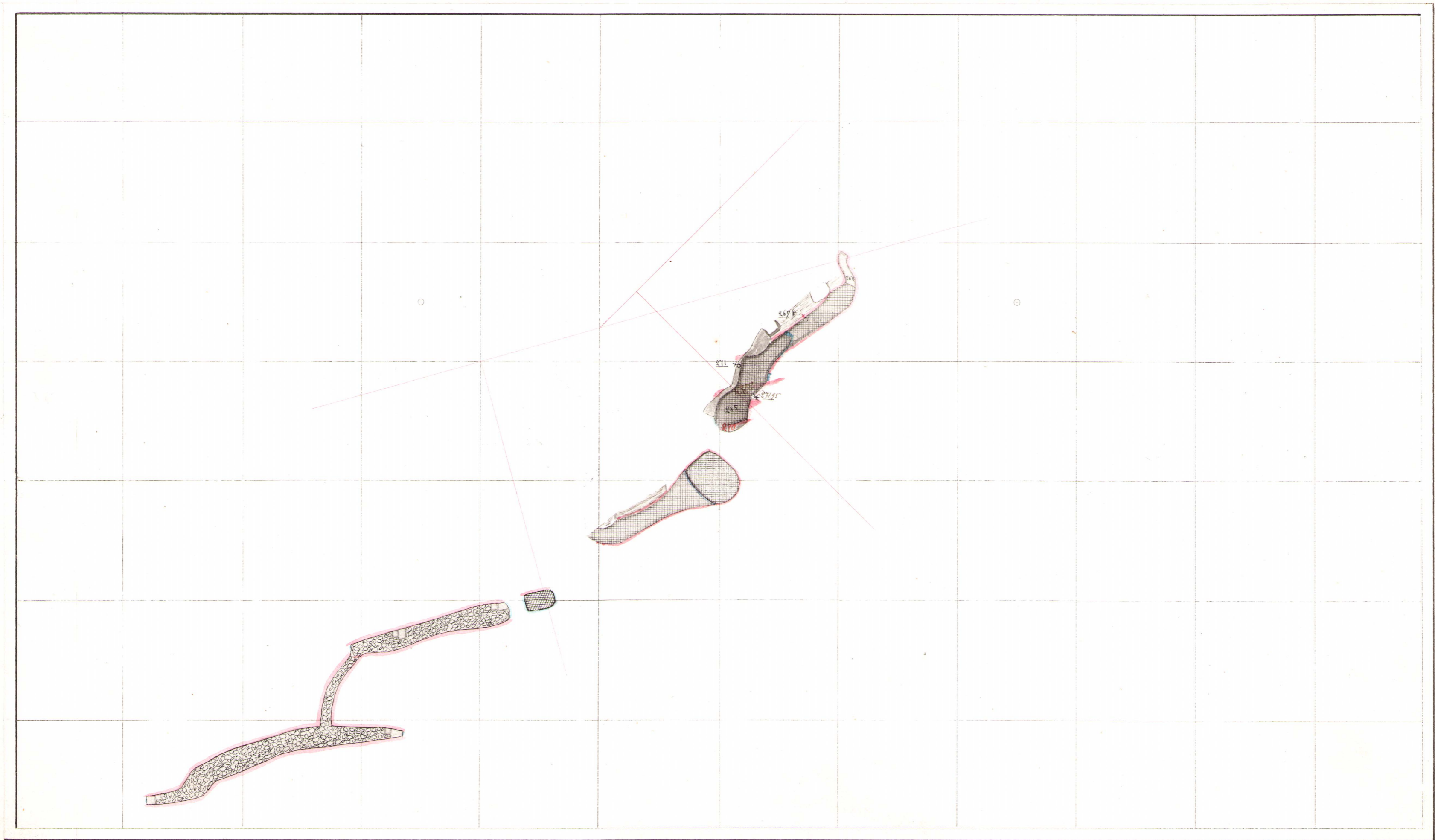


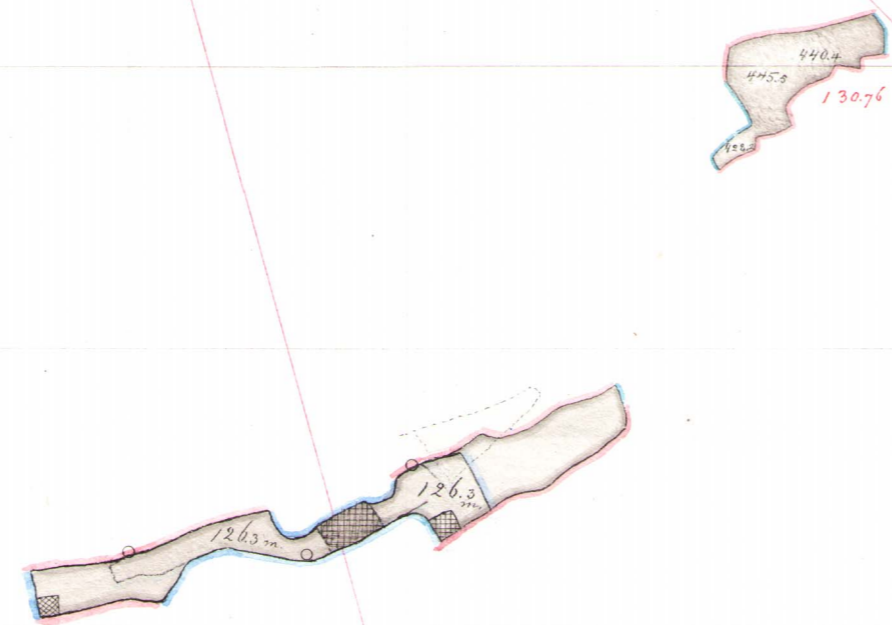
x Stora gr. innehas en liten viddning å nou

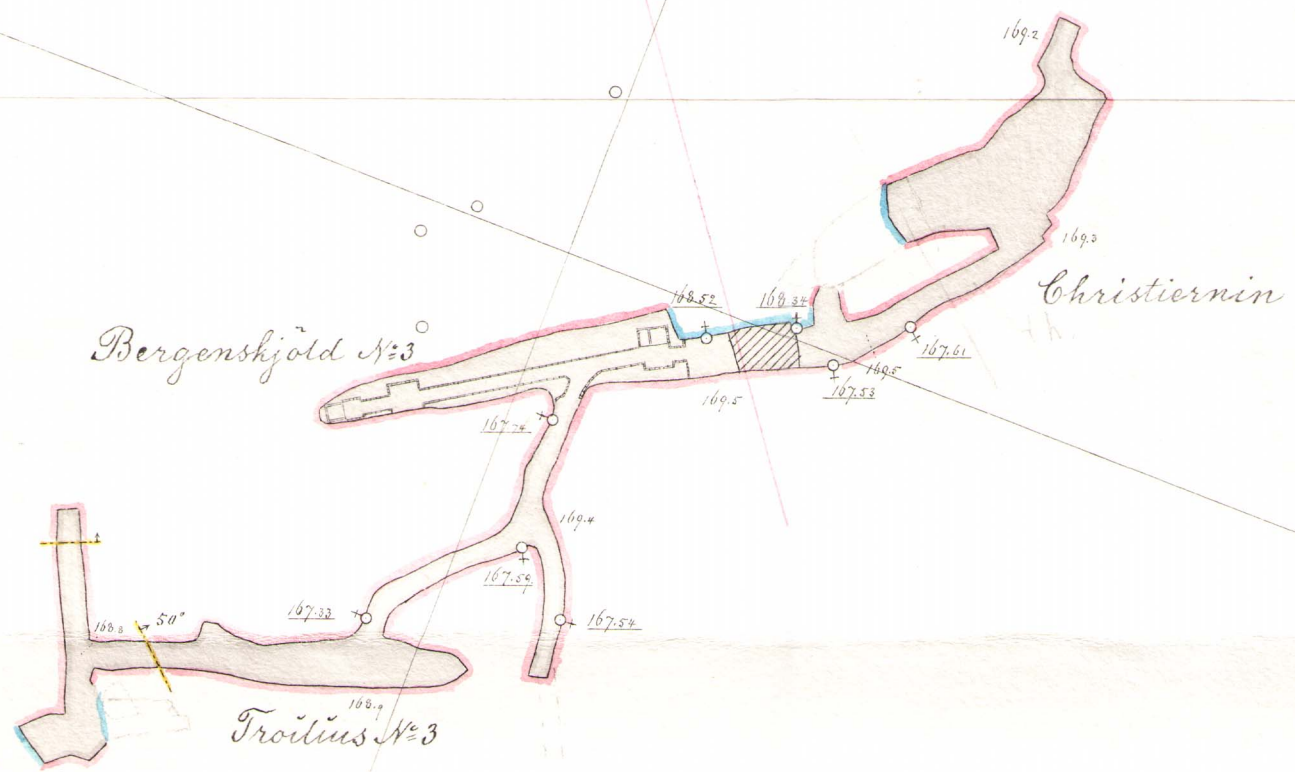
$\varphi I L = -6,91$ $F = 2,41$
 $\varphi II = -19,08$ $F = -26,59$

a. Barthelssons ort









□ Carls schakt

Längdprofil af

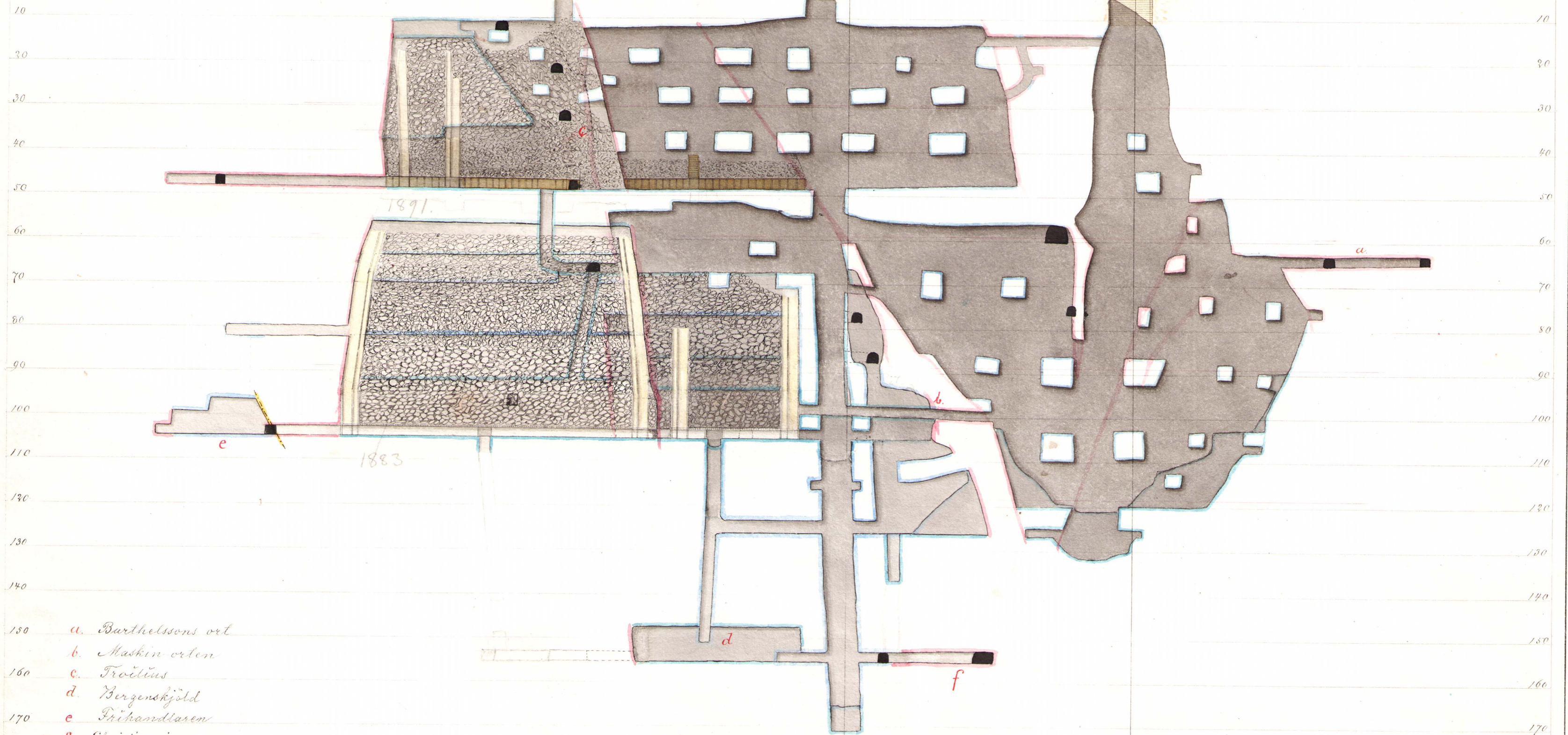
Lilla Kärrgrufvan

Stora Kärrgrufvan

N 98

0 Meter S.O.

Meter 0



- 150 a. Barthelssons ort
- 155 b. Maskin orten
- 160 c. Tröitius
- 165 d. Bergenskjöld
- 170 e. Frihandlaren
- f. Christiernin

Längdprofil af Fallgrufvan

0 Meter

0

20

20

40

40

60

60

80

80

100

100

120

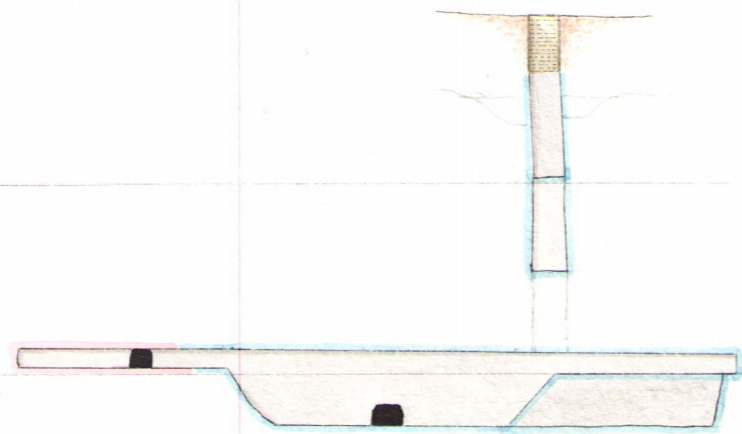
120

140

140

160

160



Trärprofil af

Stora Kärrgrufvan

Lilla Kärrgrufvan

Fällgrufvan

