

KARTA
ÖVER
ERVALLA GRUVFÄLT

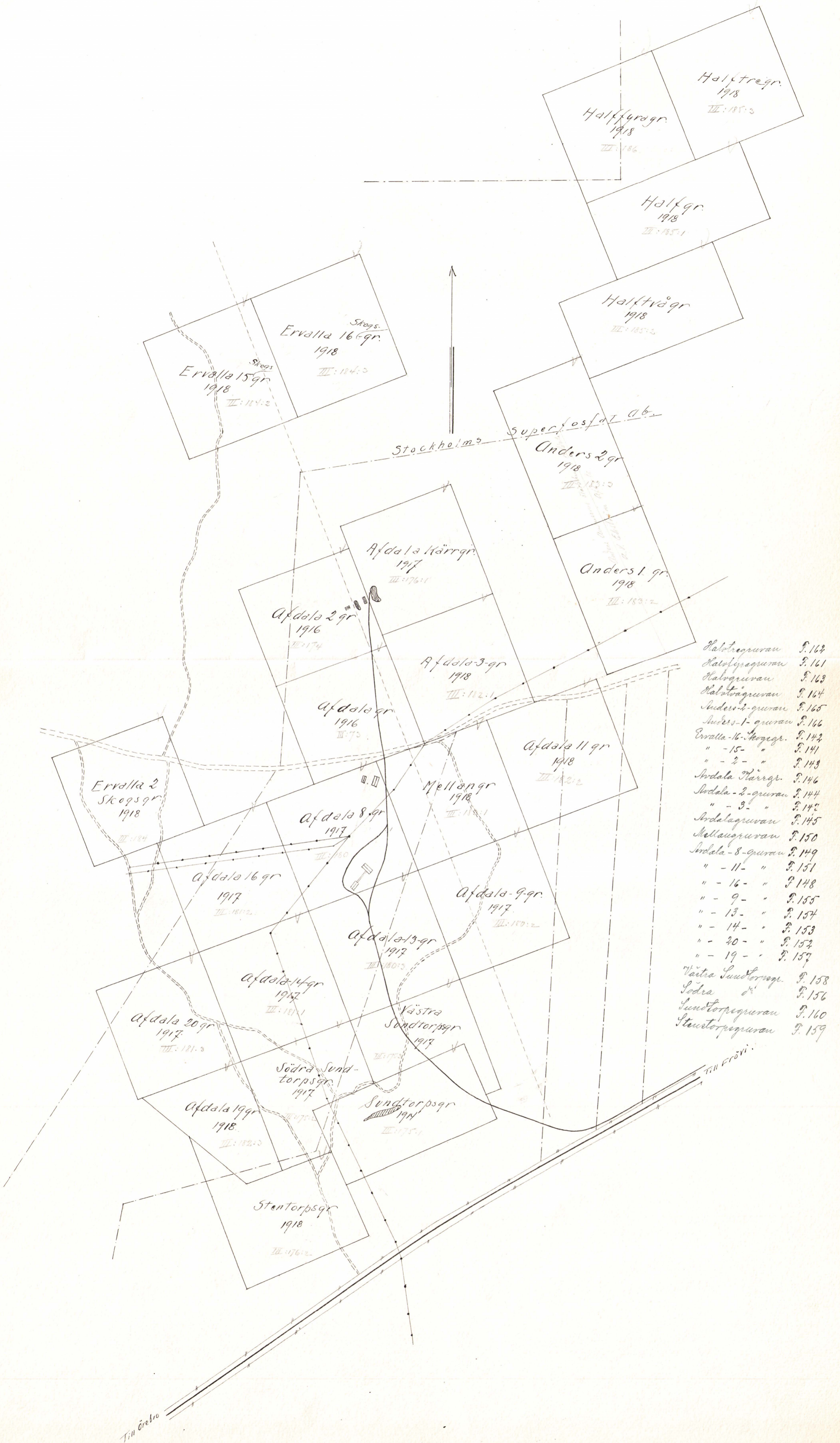
Beläget i
Ervalla socken, Örebro län.

Upprättad år 1919

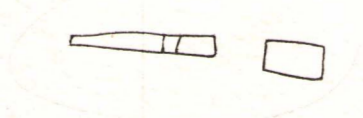
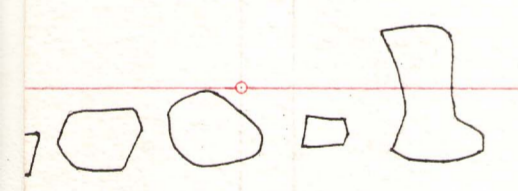


III: 173-175, 176:1,2, 180-185:1, 2, 3, 186

Ervallaafattur
i Evanna lödun



Kalvtröguravau	F. 163
Kalvtröguravau	F. 161
Kalvtröguravau	F. 163
Kalvtröguravau	F. 164
Anders-2-guravau	F. 165
Anders-1-guravau	F. 166
Ervalla-16-Skogsgr.	F. 142
" - 15- "	F. 141
" - 2- "	F. 143
Ardala Härrgr.	F. 146
Ardala-2-guravau	F. 144
" - 3- "	F. 145
Ardalagravau	F. 145
Mellagravau	F. 150
Ardala-8-guravau	F. 149
" - 11- "	F. 151
" - 16- "	F. 148
" - 9- "	F. 155
" - 13- "	F. 154
" - 14- "	F. 153
" - 20- "	F. 152
" - 19- "	F. 157
Västra Sundtorpsgr.	F. 158
Södra " "	F. 156
Sundtorpsgravau	F. 160
Stentorpsgravau	F. 159

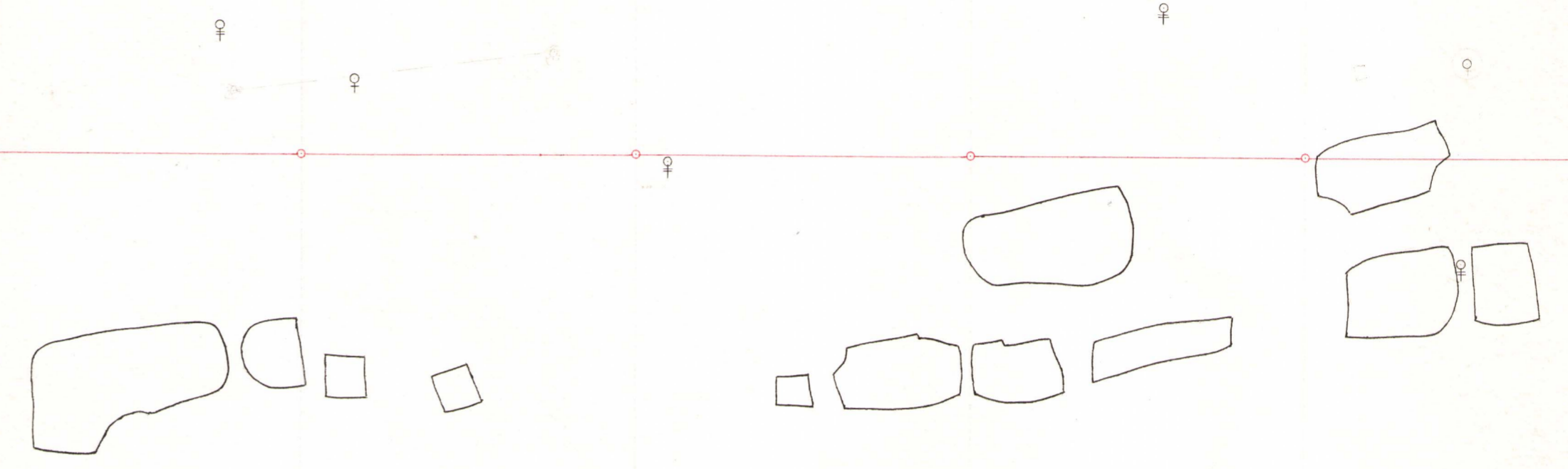


⊕
⊕
⊕

⊕

♀

⊕



711-2

Karta

öfver

Ervalla Gruffält

Afdala, — AfdalaHärgrufvan mfl.

beläget i

Ervalla socken, Örebro län.

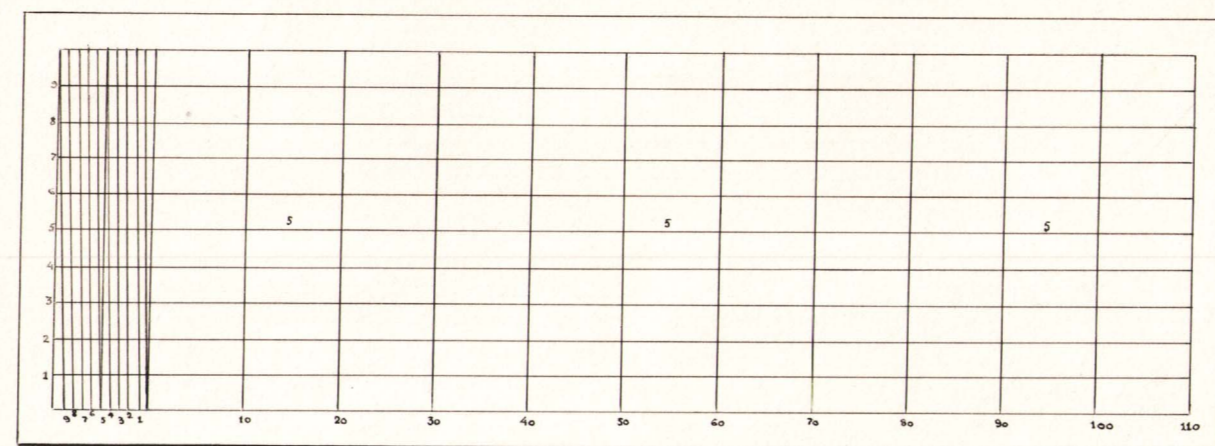
Upprättad på grund af äldre och egna mätningar afslutade

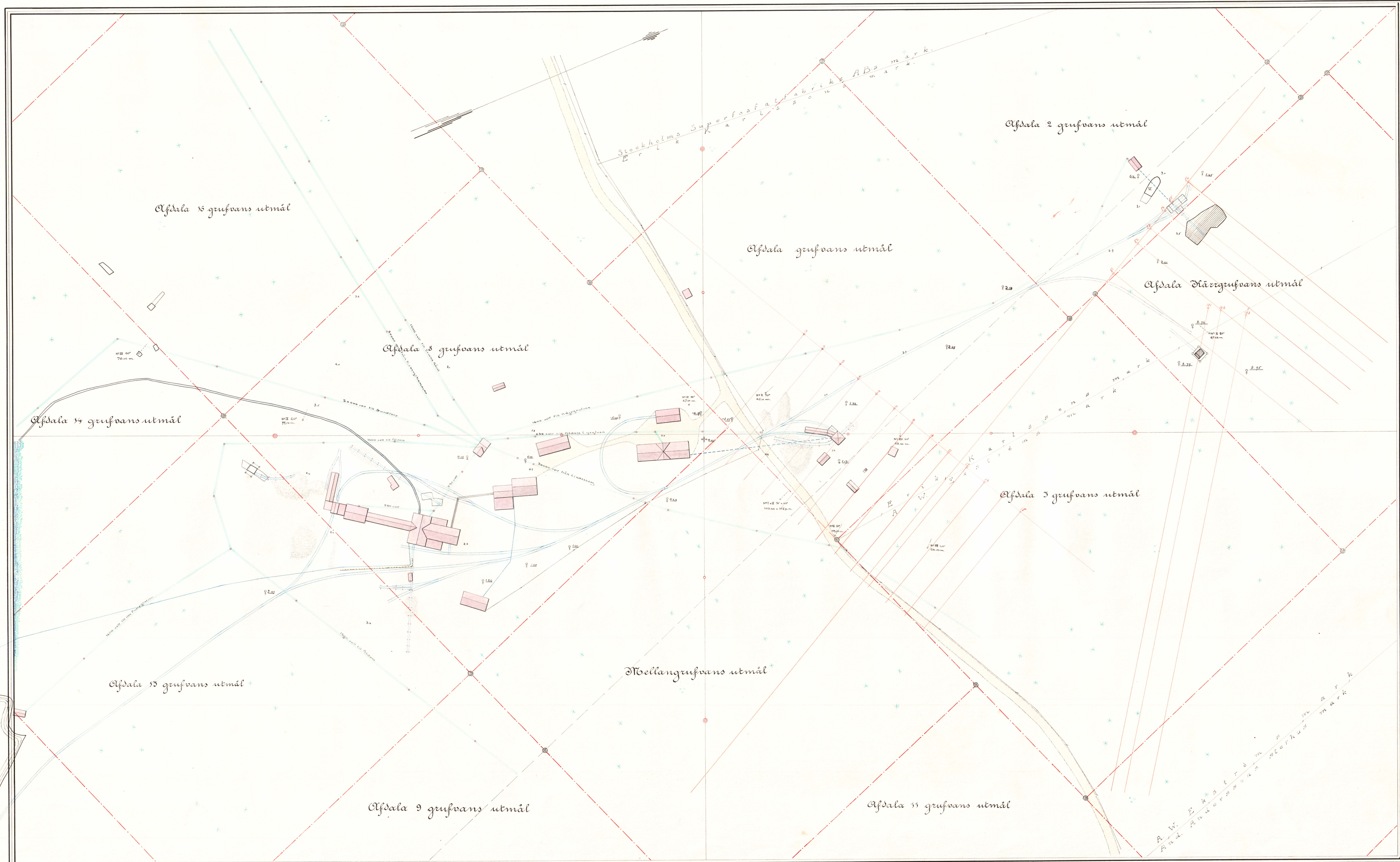
den 12 dec. 1919 af:

Edw. Anderson

Därtill behörig enl. Kongl. Kom. Koll. beslut af den 3 juni 1920.

Skala 1:800.





Stockholms Superfosfatfabrik
A B S m a r k

Afdala 2 grufvans utmål

Afdala 15 grufvans utmål

Afdala grufvans utmål

Afdala Stånggrufvans utmål

Afdala 3 grufvans utmål

Afdala 14 grufvans utmål

Afdala 3 grufvans utmål

Afdala 15 grufvans utmål

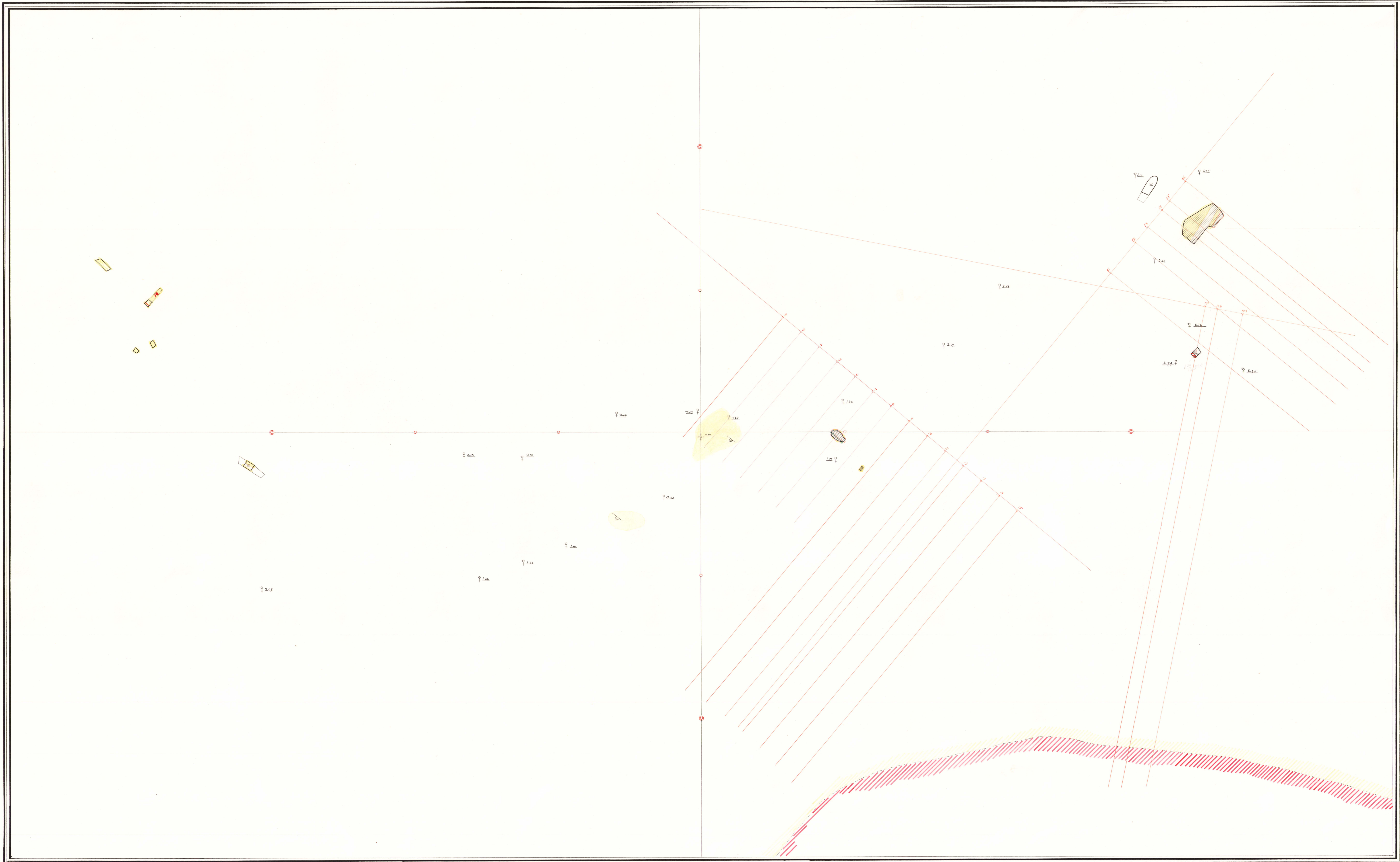
Wellangrufvans utmål

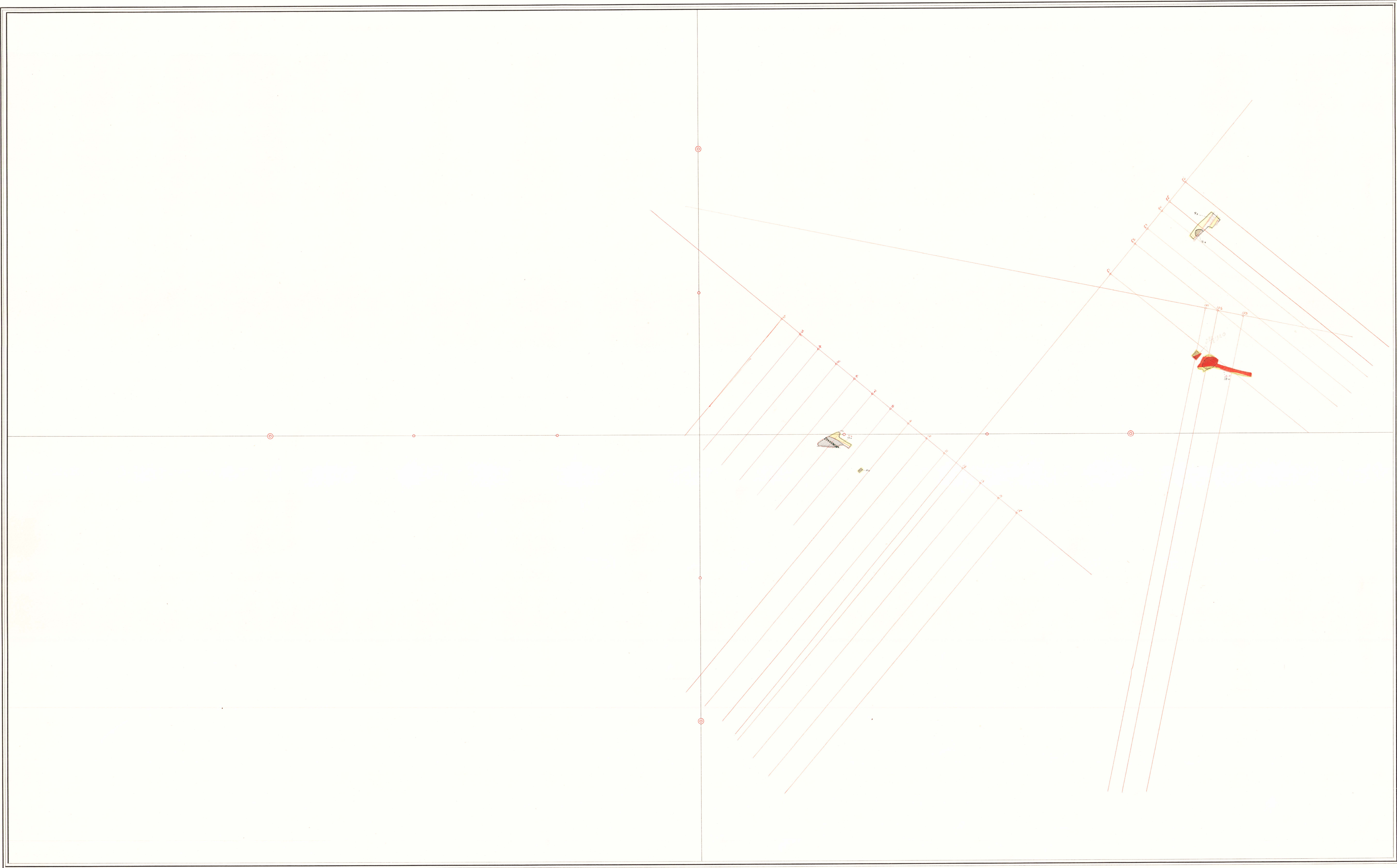
Afdala 9 grufvans utmål

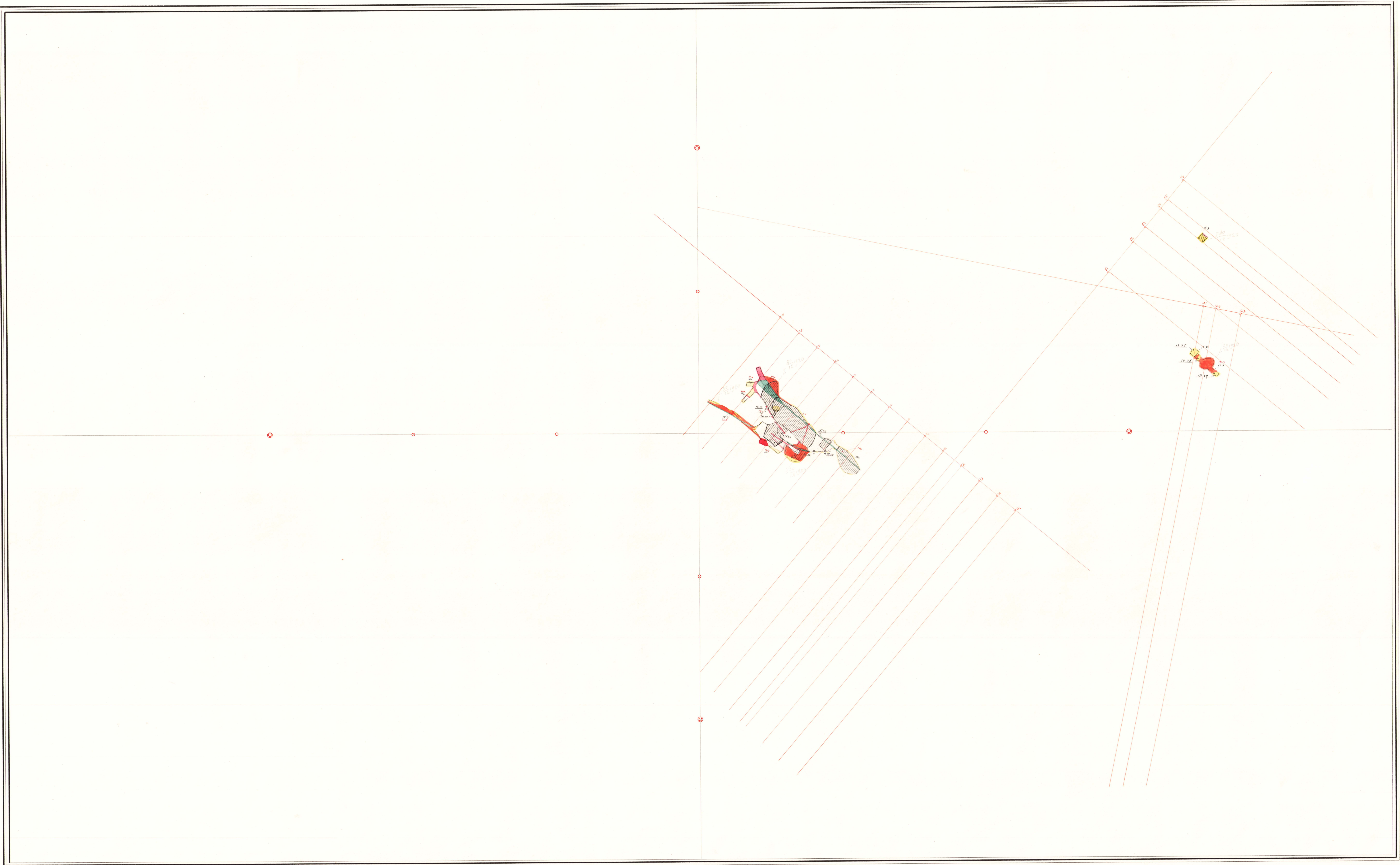
Afdala 11 grufvans utmål

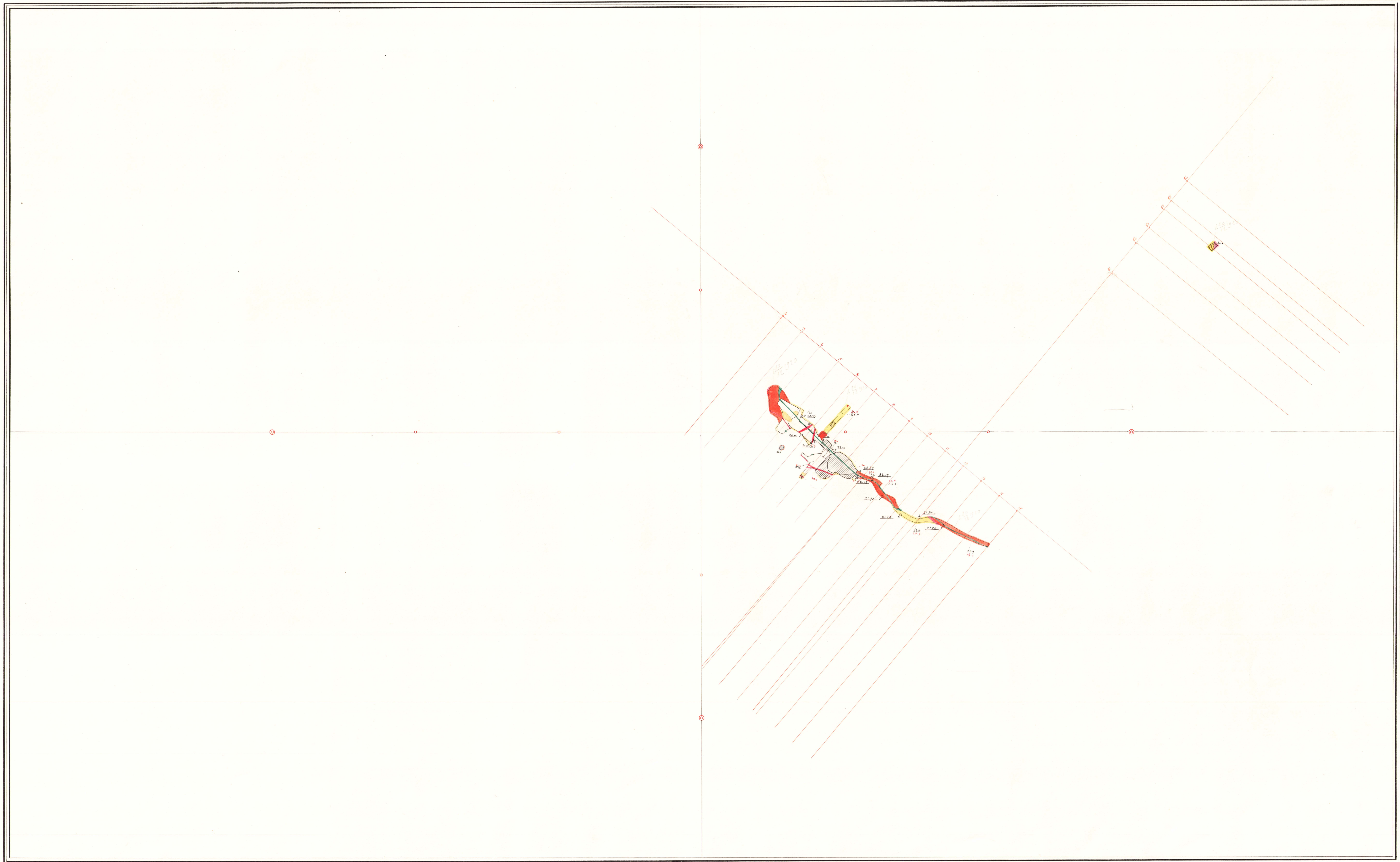
A B S m a r k

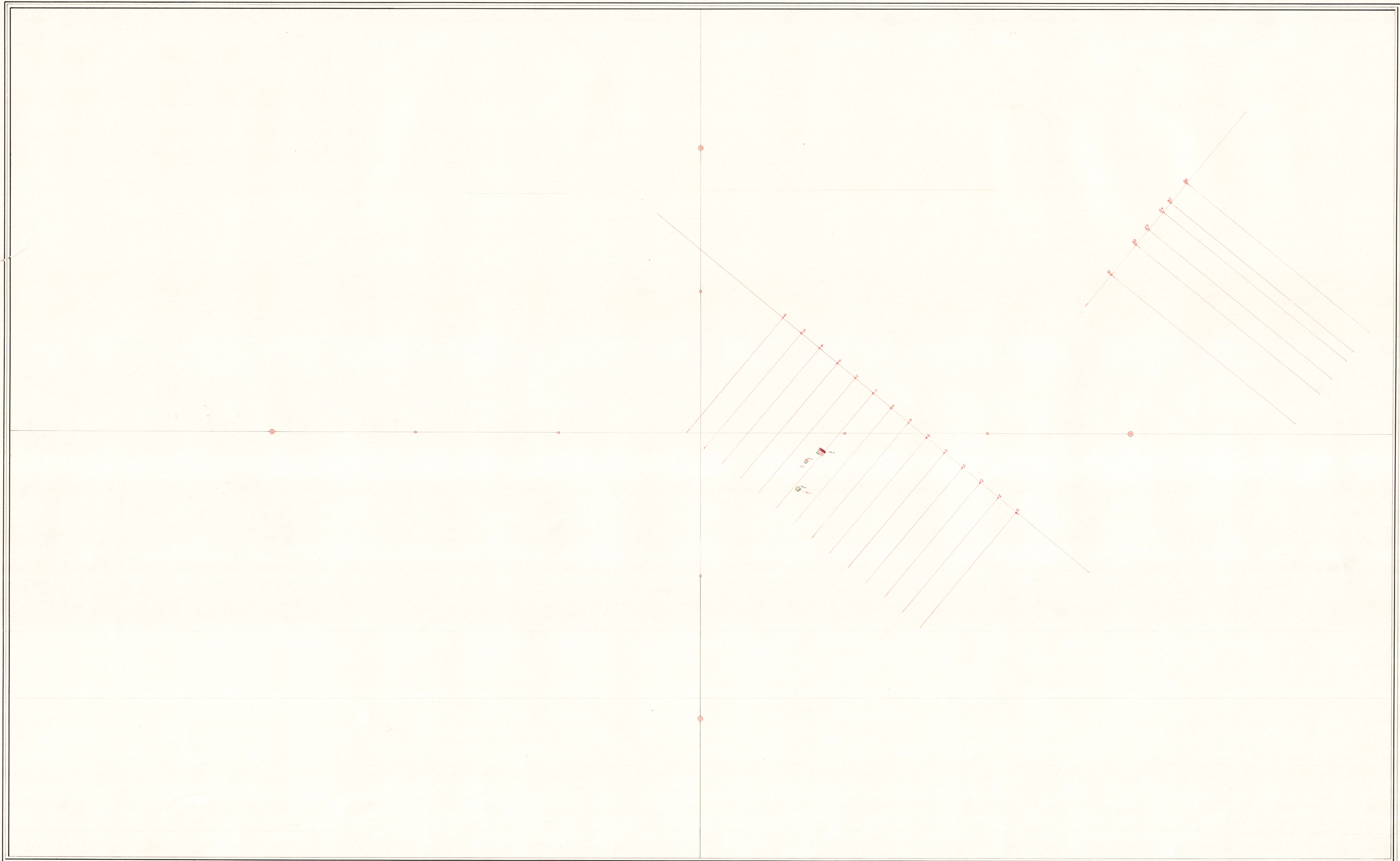
Stånggrufvans

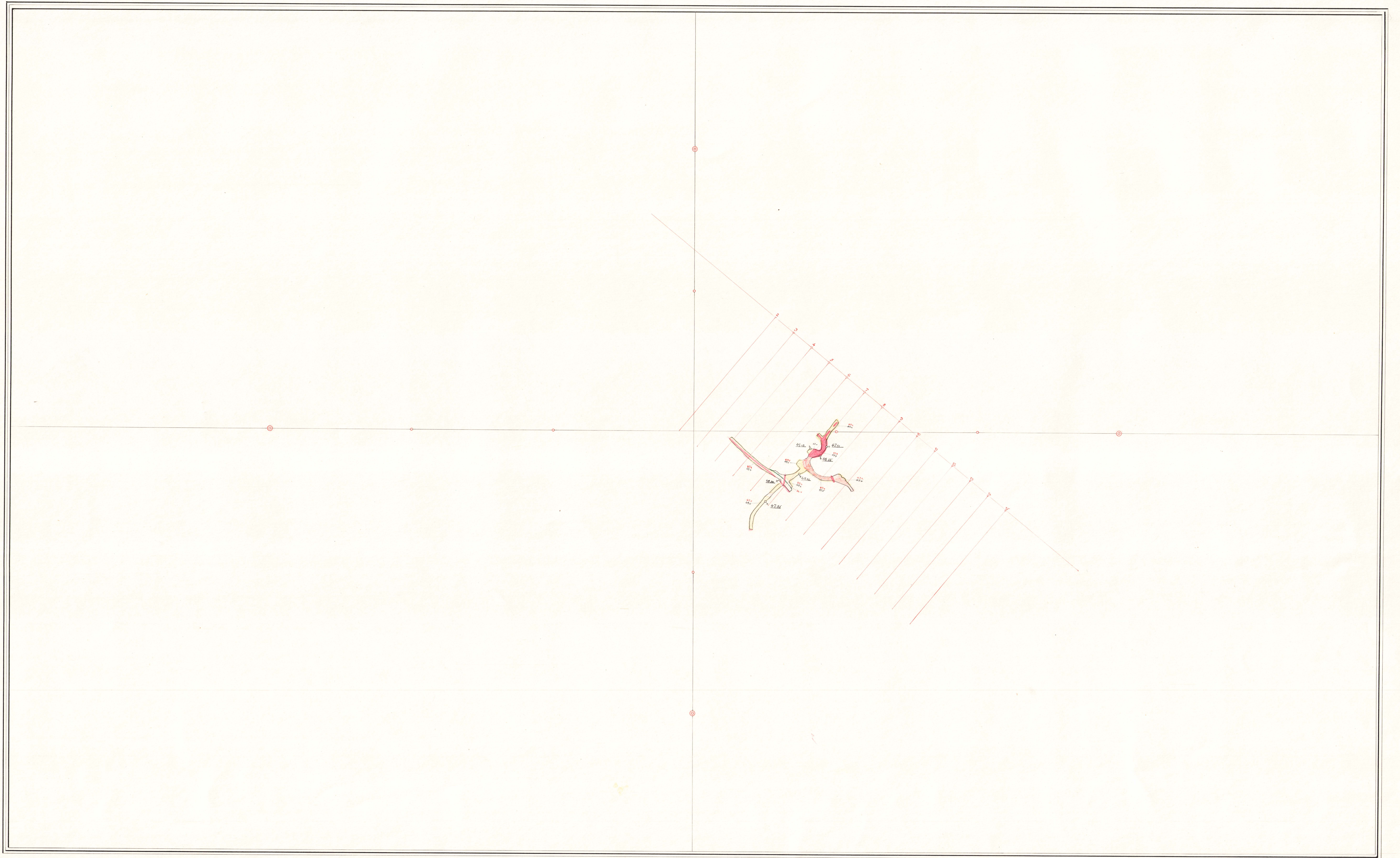












Längdprofiler.

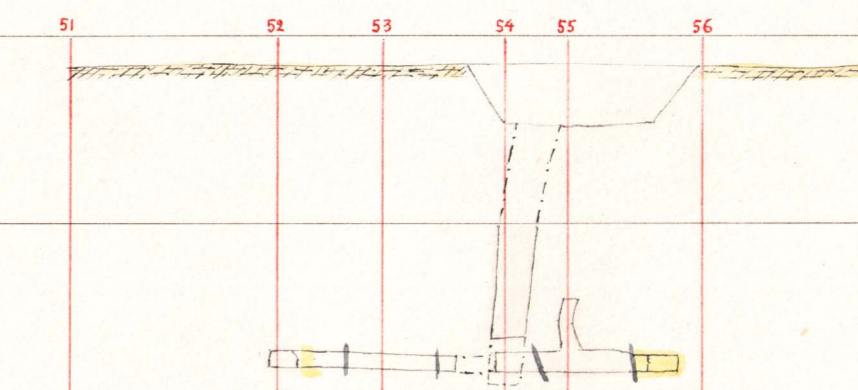
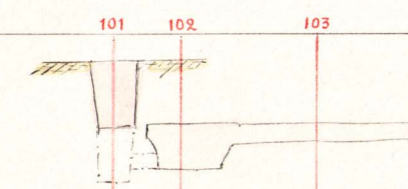
Ofdalagruvan




Längdprofiler

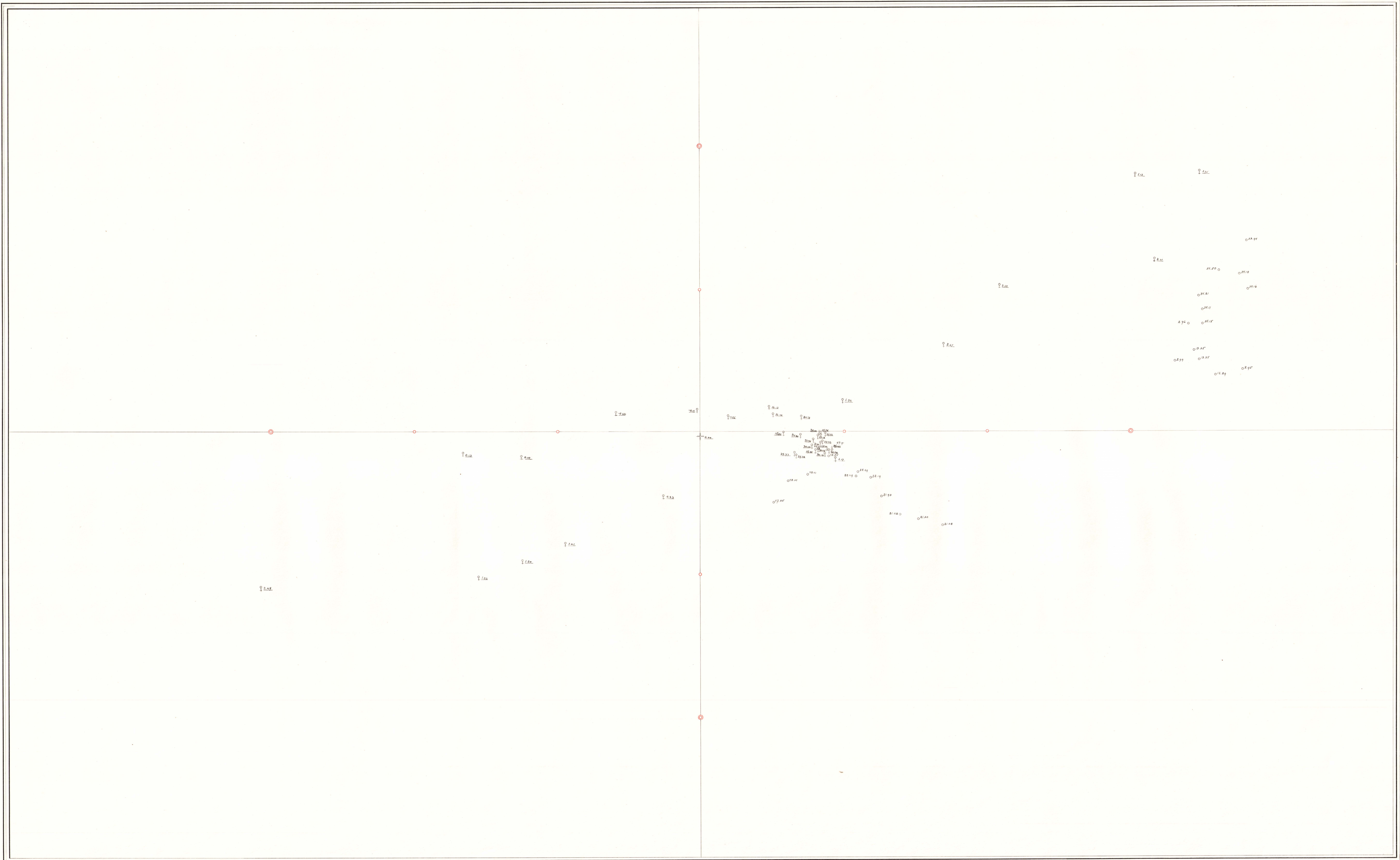
Nya Hängruvan

Gamla Hängruvan



Tvärprofiler.





Näckpunktsblad.